



# LAW ENFORCEMENT SERVICES

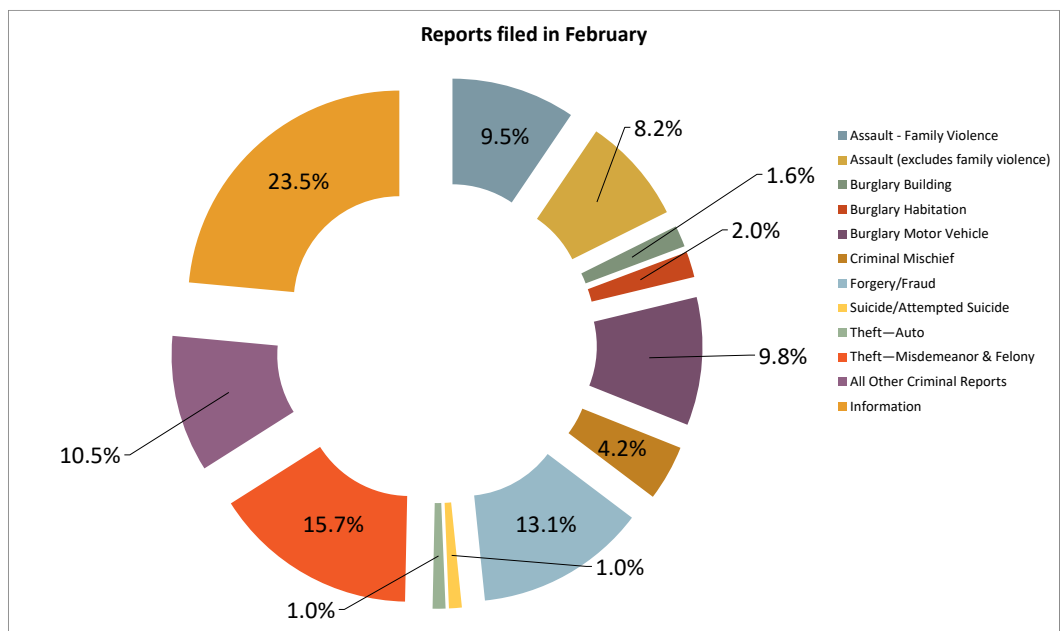
## CRIME CATEGORIES OF NOTE

INSIDE THIS ISSUE:

<i>Crime Categories of Note</i>	2
<i>By Village-2021-2020</i>	
<i>Crime Comparison Chart—2021-2020</i>	3
<i>Summary of Monthly Activity 2021</i>	4
<i>Six Month Crime Trend</i>	6
<i>Additional Notes &amp; Calls for Service</i>	7
<i>Reference Guide</i>	8

Crime Category of Note	NOV 2020	DEC 2020	JAN 2021	FEB 2021	YTD 2021
<b>Assault - Family Violence</b>	23	19	17	29	46
<b>Assault (excludes family violence)</b>	16	7	9	25	34
<b>Burglary Building</b>	4	3	6	5	11
<b>Burglary Habitation</b>	6	5	2	6	8
<b>Burglary Motor Vehicle</b>	20	56	17	30	47
<b>Criminal Mischief</b>	11	11	16	13	29
<b>Forgery/Fraud</b>	47	40	39	40	79
<b>Homicide</b>	1	0	0	0	0
<b>Robbery</b>	3	0	1	1	2
<b>Suicide/Attempted Suicide</b>	3	5	6	3	9
<b>Theft - Auto</b>	4	11	3	3	6
<b>Theft-Misdemeanor &amp; Felony</b>	48	29	62	48	110
<b>All Other Criminal Reports</b>	42	65	58	32	90
<b>Information</b>	51	73	66	72	138
<b>TOTAL</b>	<b>279</b>	<b>324</b>	<b>302</b>	<b>307</b>	<b>609</b>

Crime Categories of Note combine crime data from both Harris and Montgomery Counties



# CRIME CATEGORIES OF NOTE — BY VILLAGE/ZONE

## FEBRUARY 2021 AND 2020



### CRIME CATEGORIES OF NOTE—2021



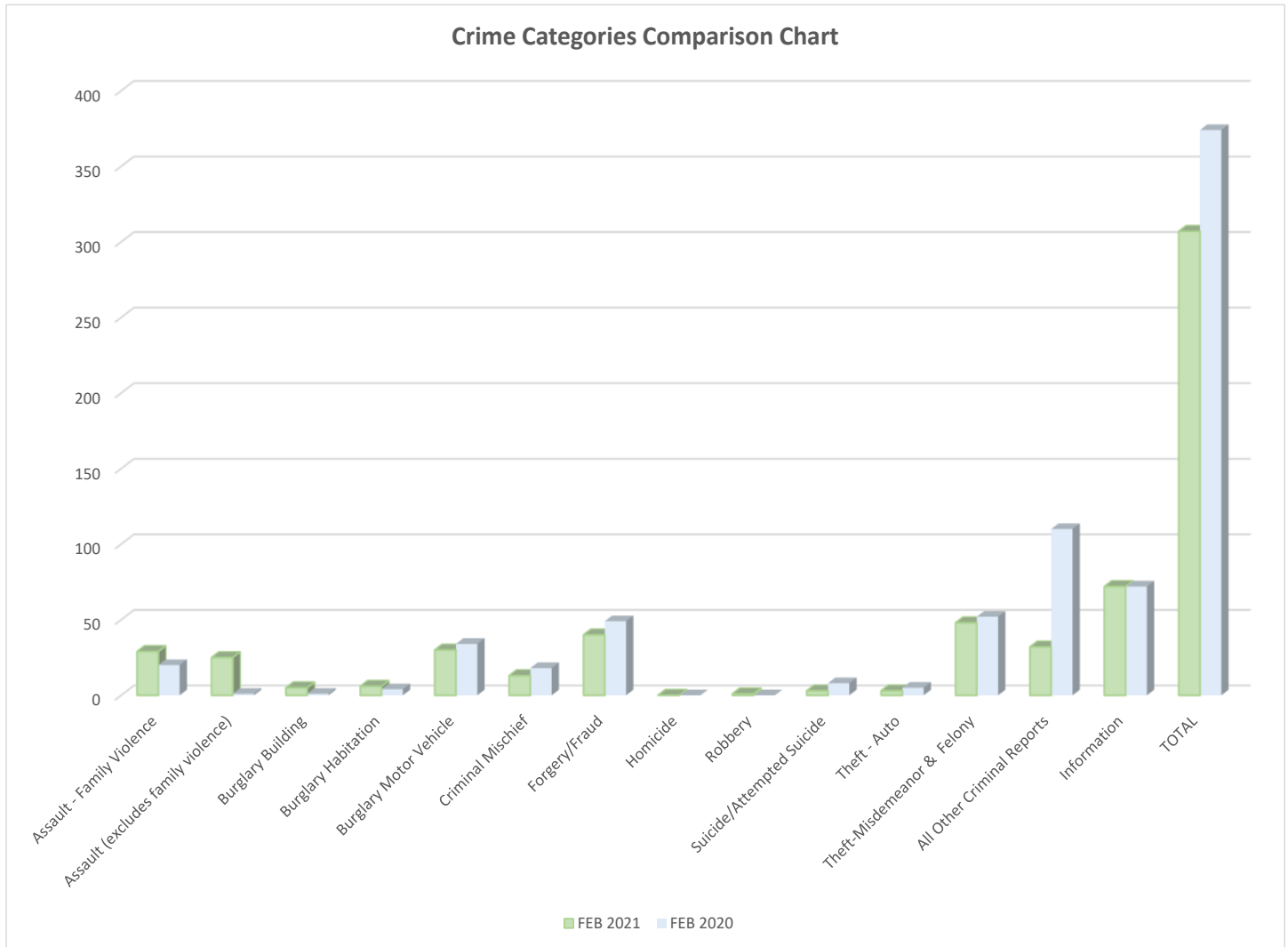
Crime Categories of Note	Grogan's Mill	Panther Creek	Indian Springs	Sterling Ridge	Alden Bridge	Cochran's Crossing	College Park	Town Center	Creekside Park	TOTAL
Assault - Family Violence	9	2	1	1	6	3	3	1	3	29
Assault (excludes family violence)	4	2	1	4	2	1	3	7	1	25
Burglary Building	1	0	0	0	1	0	1	0	2	5
Burglary Habitation	0	1	1	3	0	0	0	1	0	6
Burglary Motor Vehicle	4	3	7	6	6	1	0	1	2	30
Criminal Mischief	4	1	2	1	0	2	0	3	0	13
Forgery/Fraud	8	3	5	5	1	7	1	8	2	40
Homicide	0	0	0	0	0	0	0	0	0	0
Robbery	0	0	0	1	0	0	0	0	0	1
Suicide/Attempted Suicide	0	0	1	0	0	0	0	0	2	3
Theft - Auto	0	0	0	1	0	0	0	2	0	3
Theft-Misdemeanor & Felony	5	1	2	3	3	1	7	20	6	48
All Other Criminal Reports	3	3	1	3	1	3	3	11	4	32
Information	15	10	4	6	7	5	5	13	7	72
<b>TOTAL</b>	<b>53</b>	<b>26</b>	<b>25</b>	<b>34</b>	<b>27</b>	<b>23</b>	<b>23</b>	<b>67</b>	<b>29</b>	<b>307</b>

### CRIME CATEGORIES OF NOTE—2020

Crime Categories of Note	Grogan's Mill	Panther Creek	Indian Springs	Sterling Ridge	Alden Bridge	Cochran's Crossing	College Park	Town Center	Creekside Park	TOTAL
Assault - Family Violence	5	2	1	3	3	1	2	1	2	20
Assault (excludes family violence)	0	0	0	0	0	0	0	0	1	1
Burglary Building	1	0	0	0	0	0	0	0	0	1
Burglary Habitation	1	1	0	0	0	0	1	0	1	4
Burglary Motor Vehicle	1	3	0	2	1	5	11	7	4	34
Criminal Mischief	3	4	3	1	1	1	0	5	0	18
Forgery/Fraud	4	1	5	5	3	4	6	17	4	49
Homicide	0	0	0	0	0	0	0	0	0	0
Robbery	0	0	0	0	0	0	0	0	0	0
Suicide/Attempted Suicide	2	0	0	0	2	0	1	3	0	8
Theft - Auto	1	0	0	1	0	0	1	2	0	5
Theft-Misdemeanor & Felony	1	6	4	4	1	2	6	23	5	52
All Other Criminal Reports	8	12	1	12	12	4	16	42	3	110
Information	19	2	3	8	11	3	9	12	5	72
<b>TOTAL</b>	<b>46</b>	<b>31</b>	<b>17</b>	<b>36</b>	<b>34</b>	<b>20</b>	<b>53</b>	<b>112</b>	<b>25</b>	<b>374</b>

# CRIME COMPARISON CHART

## FEBRUARY 2021—2020



## INTERESTED IN LEARNING MORE?

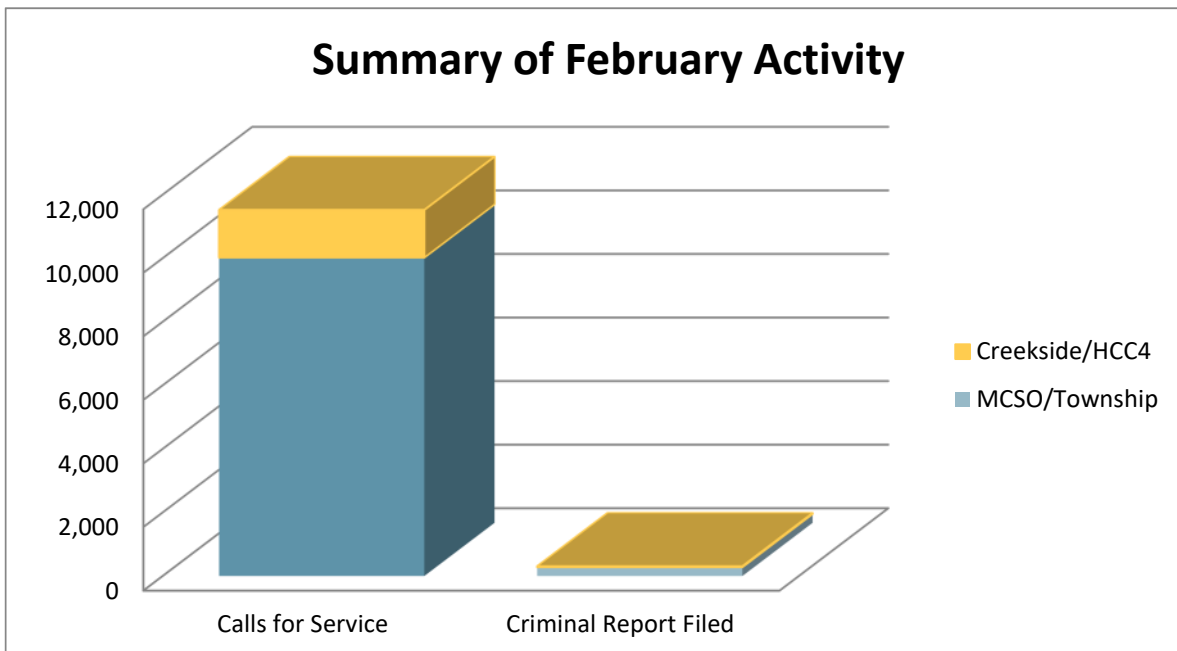
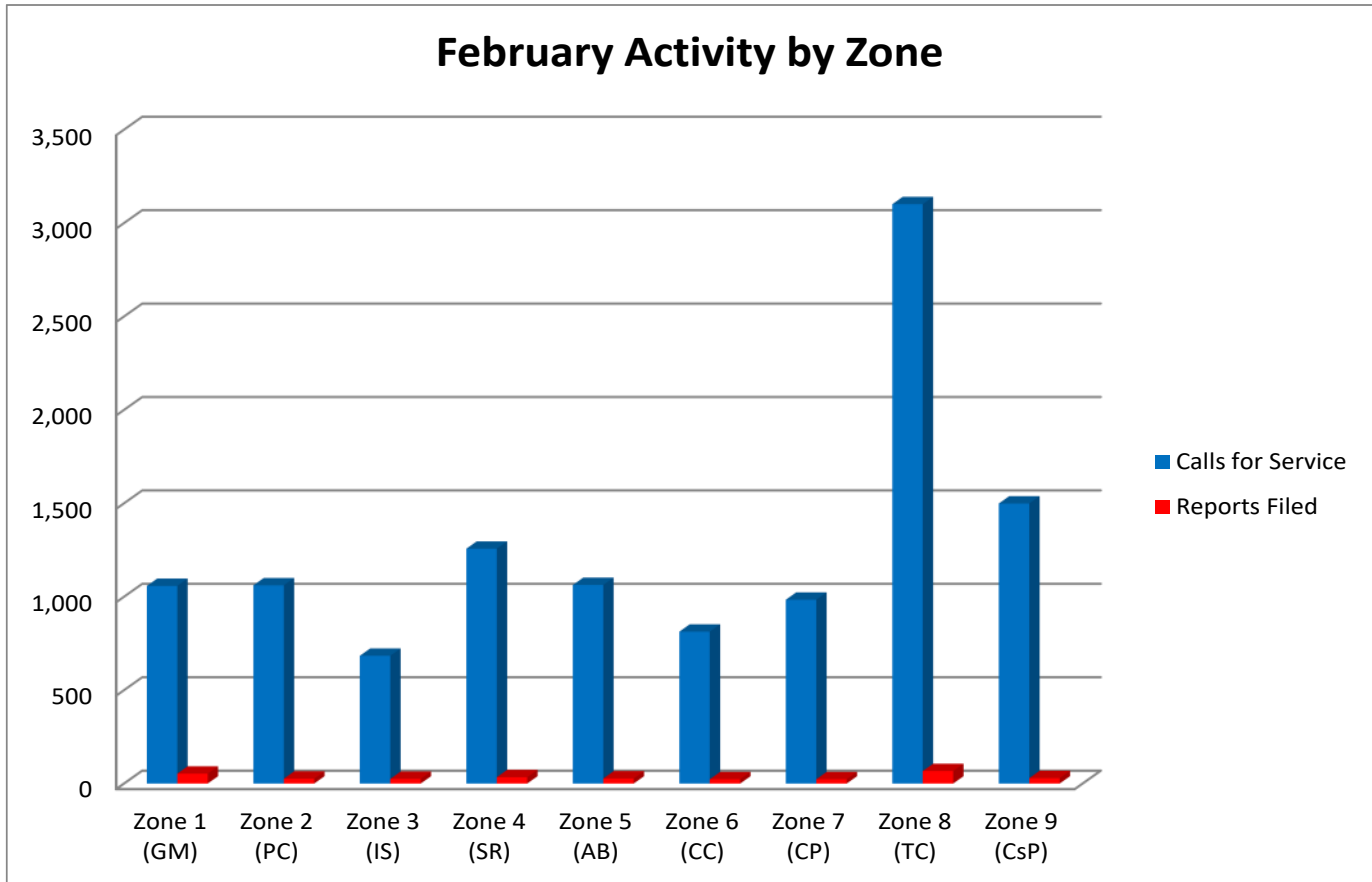
For up-to-date information such as Press Releases and Featured Fugitives from the Montgomery County Sheriff's Office and other law enforcement agencies that serve The Woodlands, please visit [www.thewoodlandstownship-tx.gov](http://www.thewoodlandstownship-tx.gov).

You can locate recent public safety media/Press Releases on the *Resident Page*, choose “*Law Enforcement Services*” at the bottom go to “*Law Enforcement Advisories*”.

You can also sign up for The Woodlands Township Neighborhood Watch, choose “*Neighborhood Watch*” at [www.thewoodlandstownship-tx.gov/neighborhoodwatch](http://www.thewoodlandstownship-tx.gov/neighborhoodwatch).

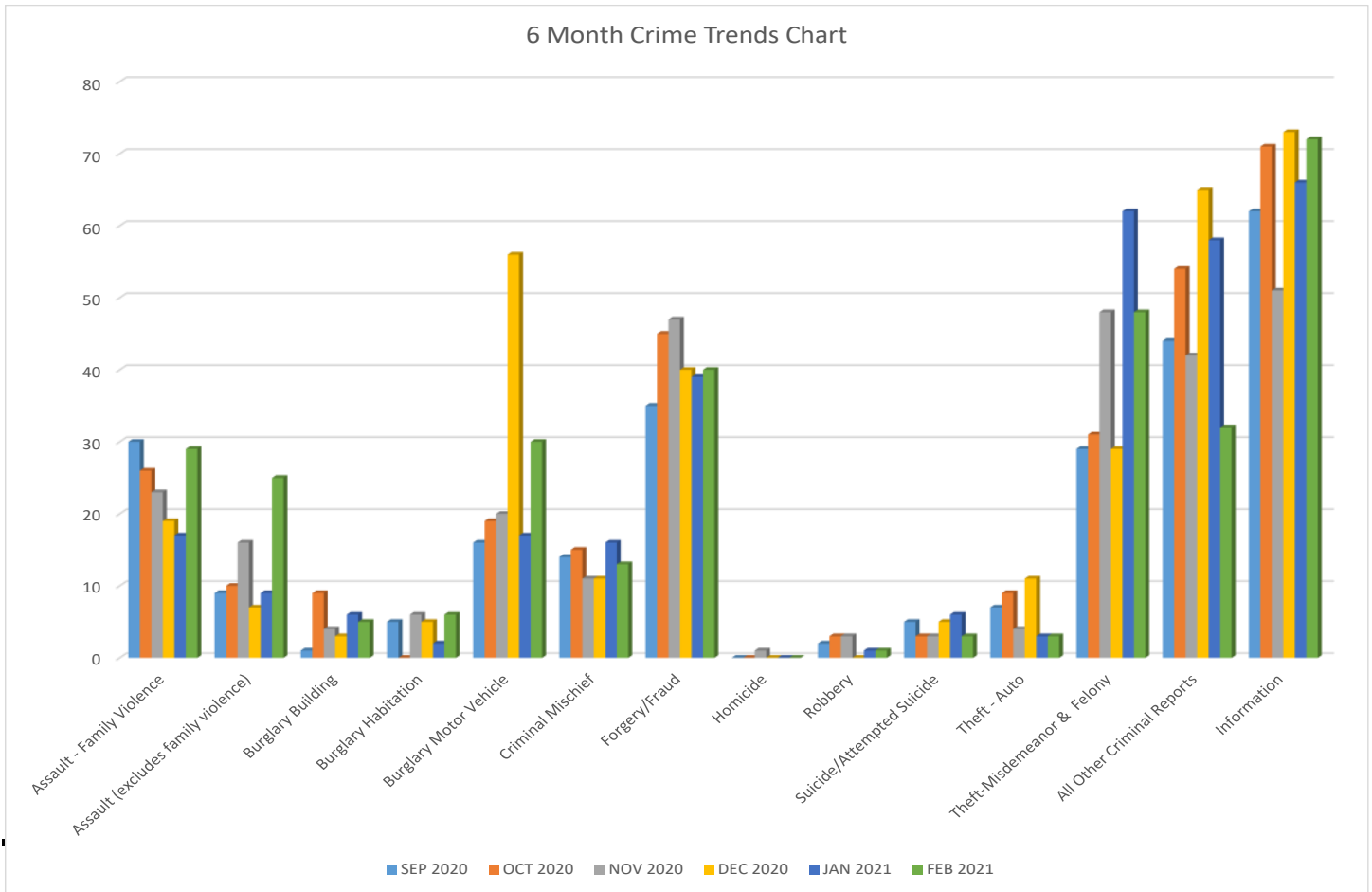
# SUMMARY OF FEBRUARY ACTIVITY

February 2021 - Summary Report	MCSO/Township	Creekside/HCC4	Total
Calls for Service	10,021	1,499	<b>11,520</b>
Criminal Report Filed	278	29	<b>307</b>





# SIX MONTH CRIME TREND



## QUICK REFERENCE GUIDE FOR USING THIS REPORT

This report represent an executive summary of activity in The Woodlands. The full report with appendix provides more detailed data on which the executive summary is based.

Please keep in mind that this report offers a snapshot in time for each of the months included based on the timing of when the data was provided by law enforcement. Due to the fluid nature of criminal investigation, some of the data may have developed further after the report data was released.

**MCSO:** Montgomery County Sheriff’s Office. Unless otherwise noted, this refers to MCSO Patrol The Woodlands Township Division .

**Zones:** The Woodlands Township contracts with the Montgomery County Sheriff’s Office for policing in

eight policing “zones”, comprising seven residential villages and one commercial district. Together, these zones make up MCSO Patrol The Woodlands Township Division. There is also a “zone” for the Village of Creekside Park, which is policed by the Harris County Constable’s Office—Precinct 4.

- Zone 1—Grogan’s Mill
- Zone 2—Panther Creek
- Zone 3—Indian Springs
- Zone 4—Sterling Ridge
- Zone 5—Alden Bridge
- Zone 6—Cochran’s Crossing
- Zone 7—College Park
- Zone 8—Town Center (commercial)
- Zone 9—Creekside Park



## Frequently Asked Questions

- *Do call titles equal crimes committed?* No. Call Titles speak to the types of calls that are received, but an officer may make an alternate or additional finding upon review/investigation.
- *Do Criminal Statute Reports equal arrests?* No. Criminal Statute Reports indicate that an officer believes criminal activity has occurred. Depending on the situation, additional investigation may add to or negate criminal charges.
- *What is the role of the community in “Community Policing?”* To answer that question you must have knowledge of the most basic Crime Prevention teachings and the “Crime Triangle.” The Crime Triangle identifies three elements that must be present in order for crime to be committed.
  - *Desire* of a criminal to commit a crime;
  - *Ability* to commit the crime; and the
  - *Opportunity* for the crime to be committed



Fortunately, you (residents - businesses) have control over one of the elements of the Crime Triangle - *Opportunity*. By removing the opportunity for crime to occur you can break the Crime Triangle and contribute to the Community Policing effort here in The Woodlands.

- *Where can I find the full report?* This executive summary accompanied by a full appendix of reports of the Township’s contracted law enforcement services can be found on the Township website at [www.thewoodlandstownship-tx.gov](http://www.thewoodlandstownship-tx.gov), go to “Law Enforcement Services” at the bottom go to “Community Policing Reports”.

## Investigation of Crimes Against Children:

The Township contracts with MCSO and Montgomery County Constable’s Office - Precinct 3 for services specific to investigations of crimes against children. Both agencies receive referrals from Child Protective Services (CPS) routed to Safe Harbor. In addition to the Safe Harbor program, the Township contracts with Montgomery County Constable’s Office - Precinct 3 for an Internet Crimes Investigator position. It is understood that some cases may originate or conclude outside of the Township boundaries. The “Cases Assigned—MCSO” includes data only for cases assigned within the Township boundaries, not cases that may be assigned outside of the boundaries. The numbers in this section are not cumulative, as some cases carry over from month to month.





# **APPENDIX DETAILED REPORTS**

# MONTHLY ACTIVITY REPORT—CALLS FOR SERVICE

## FEBRUARY 2021—ALL ZONES



### COMBINED LAW ENFORCEMENT CALLS FOR SERVICE BY VILLAGE



Call Type	Grogan's Mill	Panther Creek	Indian Springs	Sterling Ridge	Alden Bridge	Cochran's Crossing	College Park	Town Center	Creekside Park	Total
911 CALLS	2	9	3	2	7	5	9	21	3	61
ALARMS	27	22	18	55	33	33	26	82	23	319
ANIMAL CALL	6	6	1	1	4	1	0	2	5	26
ASSAULT	0	0	0	4	2	1	0	4	0	11
ASSAULT (AGGRAVATED)	1	1	0	0	0	0	1	1	0	4
ASSAULT (FAMILY VIOLENCE)	11	2	1	1	6	3	3	1	1	29
ASSAULT (SEXUAL)	3	1	1	0	0	0	2	2	0	9
ASSIST CALLS	15	15	7	8	20	4	20	27	0	116
BURGLARY	1	1	1	3	1	0	1	1	2	11
BURGLARY (MOTOR VEHICLE)	4	4	7	6	6	1	0	1	2	31
CRIMINAL MISCHIEF	4	1	2	1	0	2	0	4	1	15
CRIMINAL TRESPASS	4	2	0	0	0	0	1	4	0	11
DIRECTED PATROL	438	370	321	698	462	286	494	1,137	524	4,730
DISTURBANCE	33	30	5	22	21	4	9	33	14	171
DOA (JP CALLS)	4	3	0	2	4	0	2	0	0	15
FACILITY CHECK	27	13	21	15	23	6	28	52	400	585
FORGERY / FRAUD	9	4	6	5	1	7	2	11	2	47
HARASSMENT	0	0	1	0	0	1	1	3	1	7
HOMICIDE	0	0	0	0	0	0	0	0	0	0
KIDNAPPING	0	0	0	0	0	0	0	0	0	0
MISSING PERSON (ADULT)	3	0	0	0	0	0	0	0	0	3
MISSING PERSON (JUVENILE)	1	3	0	1	0	0	0	0	0	5
NARCOTICS	0	4	2	0	1	1	2	2	0	12
PROWLER	0	0	0	0	0	0	0	0	0	0
PUBLIC INTOXICATION	2	1	1	1	0	0	0	8	0	13
PUBLIC SERVICE (INFO/CIVIL)	95	72	26	54	78	31	62	160	66	644
ROBBERY	0	0	0	1	0	0	0	0	0	1
SHOPLIFTING	0	0	0	3	0	0	0	7	0	10
SUICIDE (ATTEMPTED)	0	1	1	2	1	0	0	0	0	5
SUSPICIOUS PERSON	17	12	17	17	17	4	12	25	5	126
SUSPICIOUS VEHICLE	18	8	7	12	11	5	9	20	9	99
THEFT	7	1	2	4	4	2	7	21	6	54
TRAFFIC (D.U.I.D. & D.W.I.)	1	5	3	3	4	2	2	2	0	22
TRAFFIC ACCIDENT (MAJOR)	1	1	0	0	1	0	3	3	1	10
TRAFFIC ACCIDENT (MINOR)	6	6	14	10	14	4	16	29	7	106
TRAFFIC ENFORCEMENT	101	319	131	204	152	170	97	414	111	1,699
TRAFFIC HAZARD	6	9	9	5	13	7	6	35	8	98
VACATION WATCH	64	20	0	13	38	11	2	3	78	229
VEHICLE THEFT	0	1	2	1	0	0	1	3	0	8
WELFARE CHECK	65	41	19	44	64	20	52	61	16	382
ALL OTHER CALLS	82	73	55	59	75	202	114	922	214	1,796
<b>TOTAL INCIDENTS</b>	<b>1,058</b>	<b>1,061</b>	<b>684</b>	<b>1,257</b>	<b>1,063</b>	<b>813</b>	<b>984</b>	<b>3,101</b>	<b>1,499</b>	<b>11,520</b>
ARRESTS (MISDEMEANOR)	15	13	2	4	1	0	4	26	0	65
ARRESTS (FELONY)	10	10	0	1	1	3	3	13	0	41

# MONTHLY ACTIVITY REPORT—CALLS FOR SERVICE

## FEBRUARY 2020—ALL ZONES



### COMBINED LAW ENFORCEMENT CALLS FOR SERVICE BY VILLAGE



Call Type	Grogan's Mill	Panther Creek	Indian Springs	Sterling Ridge	Alden Bridge	Cochran's Crossing	College Park	Town Center	Creekside Park	Total
911 CALLS	6	3	1	1	3	0	12	23	0	49
ALARMS	41	36	15	37	37	39	39	63	39	346
ANIMAL CALL	9	3	3	1	4	2	1	1	1	25
ASSAULT	1	0	0	2	0	0	1	4	0	8
ASSAULT (AGGRAVATED)	0	0	0	0	0	0	0	0	0	0
ASSAULT (FAMILY VIOLENCE)	5	2	1	4	3	1	2	2	1	21
ASSAULT (SEXUAL)	0	0	0	0	0	1	1	2	0	4
ASSIST CALLS	14	14	7	12	13	5	17	30	0	112
BURGLARY	2	1	0	0	0	0	1	0	1	5
BURGLARY (MOTOR VEHICLE)	1	3	0	3	1	5	11	7	4	35
CRIMINAL MISCHIEF	3	4	3	1	2	2	0	5	0	20
CRIMINAL TRESPASS	4	0	0	1	2	1	4	3	0	15
DIRECTED PATROL	292	372	302	503	431	310	409	1,110	302	4,031
DISTURBANCE	25	35	7	22	11	12	16	23	17	168
DOA (JP CALLS)	6	0	1	0	0	0	1	3	0	11
FACILITY CHECK	25	18	11	33	23	20	9	108	540	787
FORGERY / FRAUD	5	1	6	6	6	4	7	24	4	63
HARASSMENT	2	1	1	3	2	0	3	10	0	22
HOMICIDE	0	0	0	0	0	0	0	0	0	0
KIDNAPPING	0	0	0	0	0	0	0	0	0	0
MISSING PERSON (ADULT)	0	0	0	0	0	0	0	1	0	1
MISSING PERSON (JUVENILE)	2	0	1	1	4	2	0	0	1	11
NARCOTICS	1	1	0	0	0	0	4	2	1	9
PROWLER	1	0	0	0	0	0	0	0	0	1
PUBLIC INTOXICATION	0	0	0	0	0	0	0	0	0	0
PUBLIC SERVICE (INFO/CIVIL)	67	50	15	47	46	22	35	195	64	541
ROBBERY	0	1	0	1	1	1	2	7	0	13
SHOPLIFTING	0	0	0	7	0	0	5	25	0	37
SUICIDE (ATTEMPTED)	2	0	0	0	5	0	2	3	0	12
SUSPICIOUS PERSON	26	26	12	22	16	9	18	39	9	177
SUSPICIOUS VEHICLE	17	21	5	11	21	7	11	27	18	138
THEFT	3	7	4	8	2	2	9	28	5	68
TRAFFIC (D.U.I.D. & D.W.I.)	1	4	1	2	4	2	4	3	0	21
TRAFFIC ACCIDENT (MAJOR)	1	1	1	1	3	2	1	2	0	12
TRAFFIC ACCIDENT (MINOR)	12	13	21	15	18	9	24	55	8	175
TRAFFIC ENFORCEMENT	444	643	233	234	382	255	288	589	160	3,228
TRAFFIC HAZARD	14	15	10	10	21	4	12	15	24	125
VACATION WATCH	95	122	15	76	38	115	31	1	307	800
VEHICLE THEFT	0	0	0	1	0	0	2	4	0	7
WELFARE CHECK	47	42	10	37	35	17	49	86	14	337
ALL OTHER CALLS	64	72	69	53	86	286	92	1,357	245	2,324
<b>TOTAL INCIDENTS</b>	<b>1,238</b>	<b>1,511</b>	<b>755</b>	<b>1,155</b>	<b>1,220</b>	<b>1,135</b>	<b>1,123</b>	<b>3,857</b>	<b>1,765</b>	<b>13,759</b>
ARRESTS (MISDEMEANOR)	17	11	4	23	10	3	16	92	2	178
ARRESTS (FELONY)	6	1	0	6	0	1	3	28	0	45

## ALPHA & OMEGA MOUNTED PATROL



- In February 2021 Mounted Patrol provided customer service and assisted security and law enforcement when appropriate.
  - **International Visitors:** Canada, England, Japan, Mexico, and Sweden
  - **Out-of-State Visitors:** Alabama, Alaska, Arizona, Arkansas, California, Colorado, Connecticut, Florida, Georgia, Hawaii, Idaho, Illinois, Indiana, Iowa, Kansas, Kentucky, Louisiana, Maine, Maryland, Massachusetts, Michigan, Minnesota, Mississippi, Missouri, Montana, Nebraska, Nevada, New Hampshire, New Jersey, New Mexico, New York, North Dakota, North Carolina, Ohio, Oklahoma, Oregon, Pennsylvania, South Carolina, South Dakota, Tennessee, Utah, Virginia, Washington, West Virginia, Wisconsin and Wyoming

Alpha & Omega Mounted	FEB 2021	FEB 2020		YTD 2021	YTD 2020
Car Alarm Checks	138	285		297	532
Lost Vehicles	62	80		118	140
Lockouts	3	12		4	20
Unsecured Vehicles	29	42		45	81
Directions	610	1,453		1,385	2,745
Handicap Parking	105	462		233	861
Customer Assists	157	516		395	946
Law Enforcement Assists	28	29		37	78
Security Assists	37	204		90	390

## MONTGOMERY COUNTY JUSTICE COURT—PRECINCT 3



Justice of the Peace Court - 3	JAN 2021	YTD 2021
New Class "C" Misdemeanor Charges Filed	1,473	1,473
Cases Set on Criminal Docket	882	882
Criminal Cases Pending	4,284	4,284
Civil Cases on Docket	1,207	1,207
Arrest Warrants Issued	0	0
Total Revenues Collected for Month	\$270,669.00	\$270,669.00

Please note: Monthly statistics for this agency typically run one month behind.

## MONTGOMERY COUNTY CONSTABLE'S OFFICE—PRECINCT 3—ICI

THE WOODLANDS TOWNSHIP	FEB 2021	FEB 2020		YTD 2021	YTD 2020
<b>Internet Crimes Investigator</b>					
Search Warrants	0	3		0	4
New Cases Assigned	3	2		5	5
Felony Charge(s) Filed	0	1		0	2
Misdemeanor Charge(s) Filed	0	0		0	0
Total Charges	0	1		0	2



## MONTGOMERY COUNTY SHERIFF'S OFFICE AND MONTGOMERY COUNTY CONSTABLE'S OFFICE—PRECINCT 3— CHILDREN'S SAFE HARBOR THROUGH THE WOODLANDS TOWNSHIP

Children's Safe Harbor	FEB 2021	FEB 2020		YTD 2021	YTD 2020
Cases Assigned - MCSO (Woodlands only)	5	5		8	9
Cases Assigned - MCCO-P3	10	9		18	13
<b>Total Safe Harbor - Township Assigned</b>	<b>15</b>	<b>14</b>		<b>26</b>	<b>22</b>
Total (All) Safe Harbor Cases - Assigned	29	26		n/a	n/a
<b>Total Charges Filed (Township)</b>	<b>2</b>	<b>2</b>		<b>4</b>	<b>3</b>



### CHARGES FILED—ICI & SAFE HARBOR

	NOV	DEC	JAN	FEB	YTD 2021
Charges Filed - Internet Crimes	1	2	0	0	0
Charges Filed - Safe Harbor	3	3	2	2	4
<b>TOTAL CHARGES FILED</b>	<b>4</b>	<b>5</b>	<b>2</b>	<b>2</b>	<b>4</b>



## ABOUT THE TOWNSHIP'S LAW ENFORCEMENT SERVICES

*The Woodlands Township is a special purpose district providing municipal types of services to The Woodlands community. By law, The Woodlands Township cannot directly employ law enforcement officers; however, the Township contracts for supplemental law enforcement services in Montgomery County through a contract with the Montgomery County Sheriff's Office and in Harris County through a contract with Harris County Constable's Office, Precinct 4. The counties provide community policing services in eight residential zones and the tourism-oriented zone located in Town Center. All zones have full-time deputies providing 24/7 coverage. The Township also contracts with the Montgomery County Constable's Office, Precinct 3 for investigators specifically assigned to investigate crimes against children.*

*In addition to the Township's county contracted community-policing deputies, the counties also provide services as needed in the detective operation, administrative support, special services, SWAT team, training, recruitment, traffic control, identification – crime lab, communications, sex offender division, fleet operations, jail division, auto theft and other areas through the county tax levy.*

---

## INTERESTED IN LEARNING MORE?

For up-to-date information such as Press Releases and Featured Fugitives from the Montgomery County Sheriff's Office and other law enforcement agencies that serve The Woodlands, please visit [www.thewoodlandstownship-tx.gov](http://www.thewoodlandstownship-tx.gov).

You can locate recent public safety media/Press Releases on the *Resident Page*, choose "Law Enforcement Services" at the bottom go to "Law Enforcement Advisories".

You can also sign up for The Woodlands Township Neighborhood Watch under "Neighborhood Watch" at [www.thewoodlandstownship-tx.gov/neighborhoodwatch](http://www.thewoodlandstownship-tx.gov/neighborhoodwatch).