



LAW ENFORCEMENT SERVICES

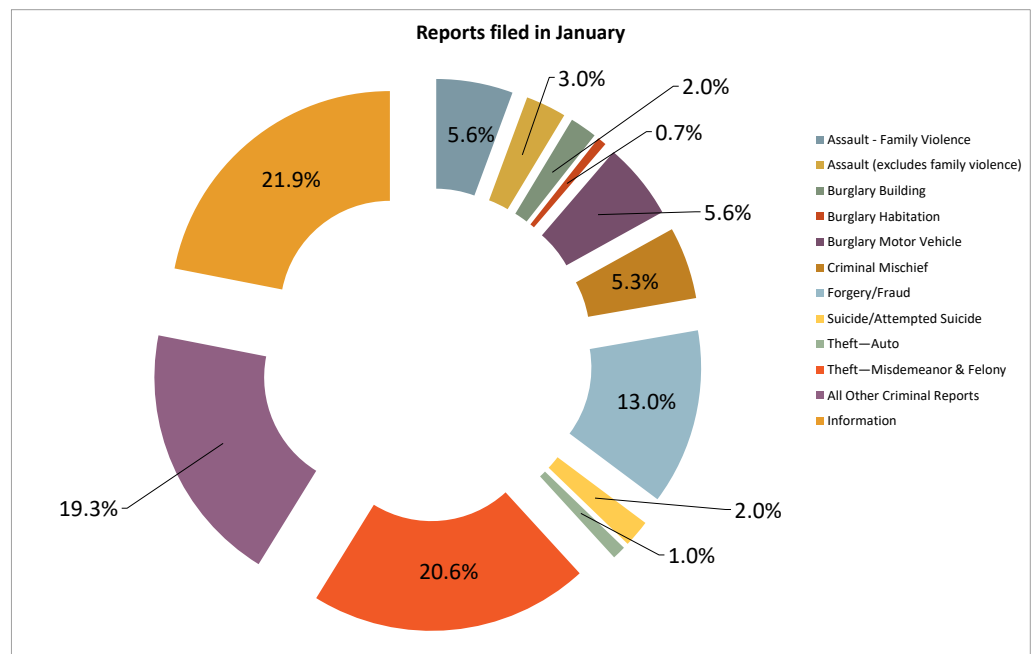
CRIME CATEGORIES OF NOTE

INSIDE THIS ISSUE:

<i>Crime Categories of Note</i> <i>By Village-2021-2020</i>	2
<i>Crime Comparison Chart—2021-2020</i>	3
<i>Summary of Monthly Activity 2021</i>	4
<i>Six Month Crime Trend</i>	6
<i>Additional Notes & Calls for Service</i>	7
<i>Reference Guide</i>	8

Crime Category of Note	OCT 2020	NOV 2020	DEC 2020	JAN 2021	YTD 2021
Assault - Family Violence	27	23	19	17	17
Assault (excludes family violence)	10	16	7	9	9
Burglary Building	2	4	3	6	6
Burglary Habitation	7	6	5	2	2
Burglary Motor Vehicle	20	20	56	17	17
Criminal Mischief	17	11	11	16	16
Forgery/Fraud	48	47	40	39	39
Homicide	0	1	0	0	0
Robbery	3	3	0	1	1
Suicide/Attempted Suicide	7	3	5	6	6
Theft - Auto	9	4	11	3	3
Theft-Misdemeanor & Felony	33	48	29	62	62
All Other Criminal Reports	59	42	65	58	58
Information	73	51	73	66	66
TOTAL	315	279	324	302	302

Crime Categories of Note combine crime data from both Harris and Montgomery Counties



CRIME CATEGORIES OF NOTE — BY VILLAGE/ZONE JANUARY 2021 AND 2020



CRIME CATEGORIES OF NOTE—2021



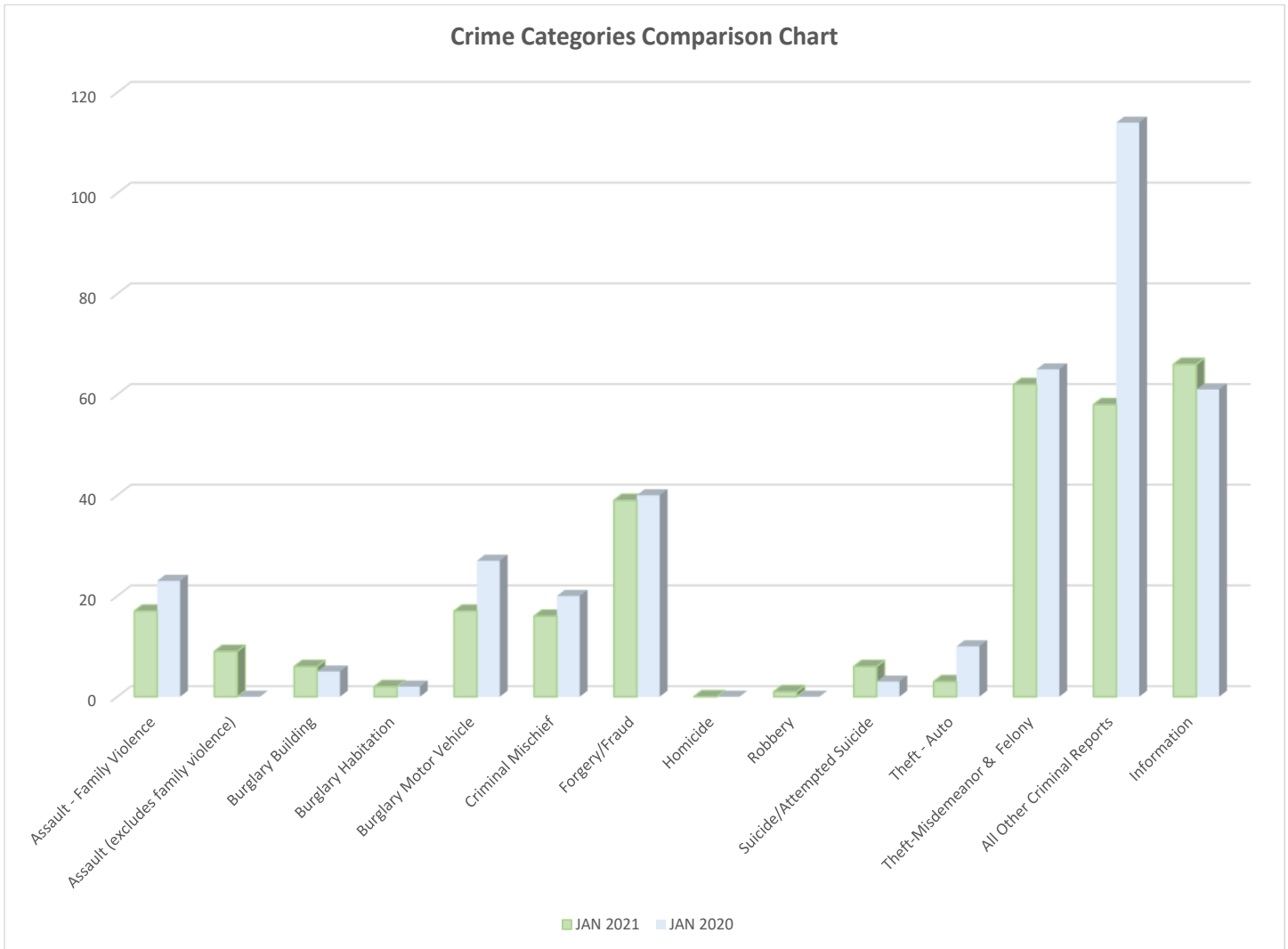
Crime Categories of Note	Grogan's Mill	Panther Creek	Indian Springs	Sterling Ridge	Alden Bridge	Cochran's Crossing	College Park	Town Center	Creekside Park	TOTAL
Assault - Family Violence	8	3	1	1	2	0	0	2	0	17
Assault (excludes family violence)	1	0	0	1	0	0	4	3	0	9
Burglary Building	3	0	0	0	0	0	2	1	0	6
Burglary Habitation	2	0	0	0	0	0	0	0	0	2
Burglary Motor Vehicle	2	3	3	1	1	2	0	3	2	17
Criminal Mischief	1	5	1	2	0	0	1	4	2	16
Forgery/Fraud	3	5	4	8	8	3	0	5	3	39
Homicide	0	0	0	0	0	0	0	0	0	0
Robbery	0	0	0	0	0	0	1	0	0	1
Suicide/Attempted Suicide	1	1	1	0	0	0	0	0	3	6
Theft - Auto	2	0	0	0	0	0	0	1	0	3
Theft-Misdemeanor & Felony	5	5	0	7	7	1	6	27	4	62
All Other Criminal Reports	6	5	6	7	8	3	4	14	5	58
Information	10	10	3	9	11	3	3	13	4	66
TOTAL	44	37	19	36	37	12	21	73	23	302

CRIME CATEGORIES OF NOTE—2020

Crime Categories of Note	Grogan's Mill	Panther Creek	Indian Springs	Sterling Ridge	Alden Bridge	Cochran's Crossing	College Park	Town Center	Creekside Park	TOTAL
Assault - Family Violence	8	4	2	2	2	1	0	4	0	23
Assault (excludes family violence)	0	0	0	0	0	0	0	0	0	0
Burglary Building	0	0	0	0	0	0	4	0	1	5
Burglary Habitation	0	2	0	0	0	0	0	0	0	2
Burglary Motor Vehicle	3	1	0	0	1	6	11	4	1	27
Criminal Mischief	4	4	0	0	3	2	1	3	3	20
Forgery/Fraud	6	2	1	4	4	3	3	14	3	40
Homicide	0	0	0	0	0	0	0	0	0	0
Robbery	0	0	0	0	0	0	0	0	0	0
Suicide/Attempted Suicide	2	0	0	0	0	0	0	1	0	3
Theft - Auto	1	0	0	1	2	0	4	2	0	10
Theft-Misdemeanor & Felony	4	7	3	7	5	4	9	22	4	65
All Other Criminal Reports	14	22	3	7	11	8	19	26	4	114
Information	14	9	2	4	11	2	6	5	8	61
TOTAL	56	51	11	25	39	26	57	81	24	370

CRIME COMPARISON CHART

JANUARY 2021—2020



INTERESTED IN LEARNING MORE?

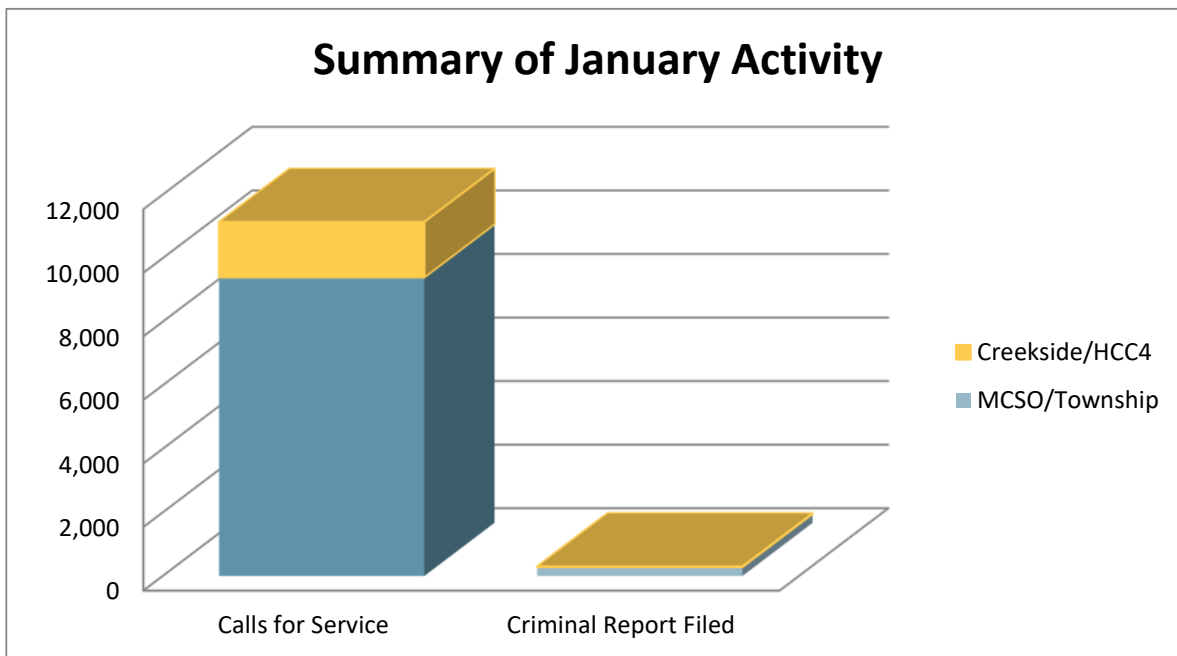
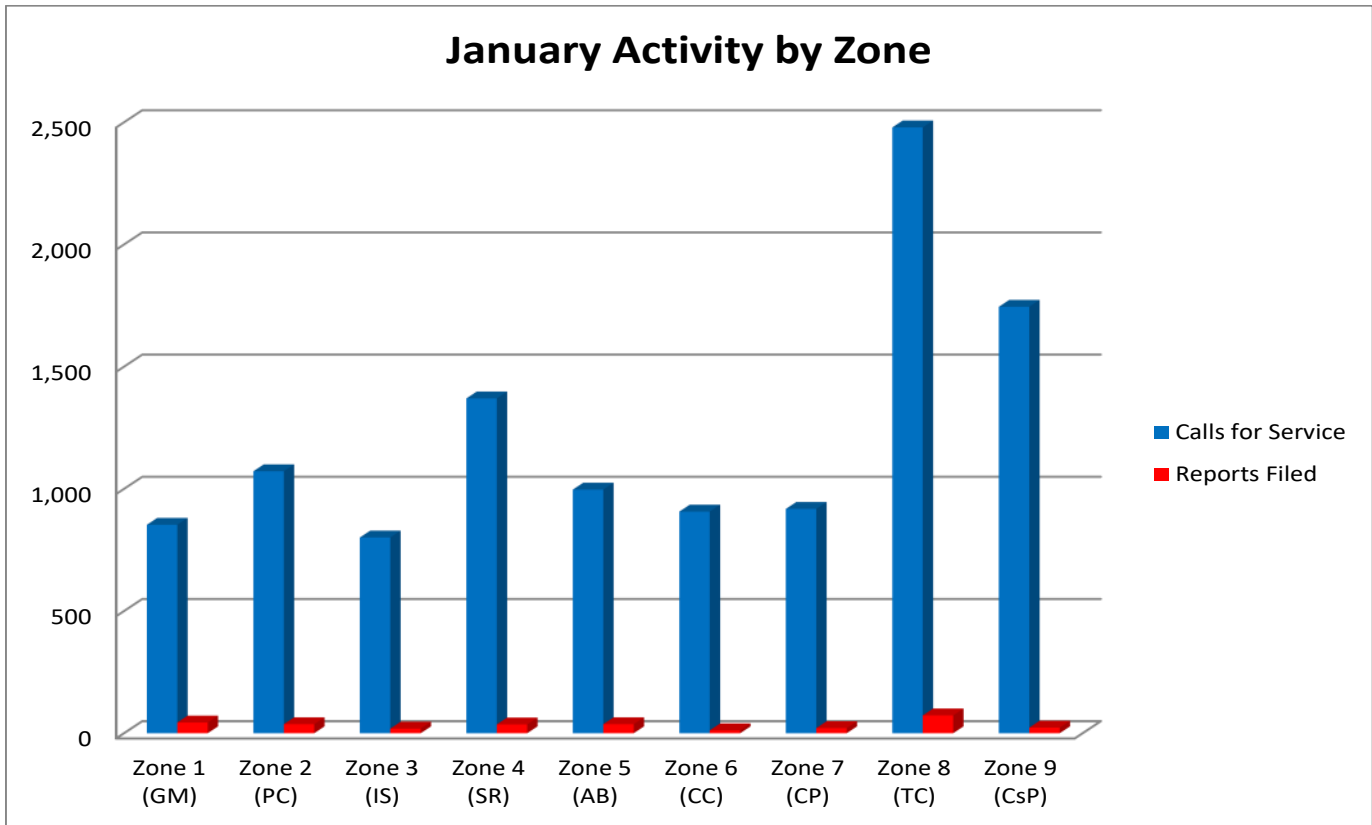
For up-to-date information such as Press Releases and Featured Fugitives from the Montgomery County Sheriff’s Office and other law enforcement agencies that serve The Woodlands, please visit www.thewoodlandstownship-tx.gov.

You can locate recent public safety media/Press Releases on the *Resident Page*, choose “*Law Enforcement Services*” at the bottom go to “*Law Enforcement Advisories*”.

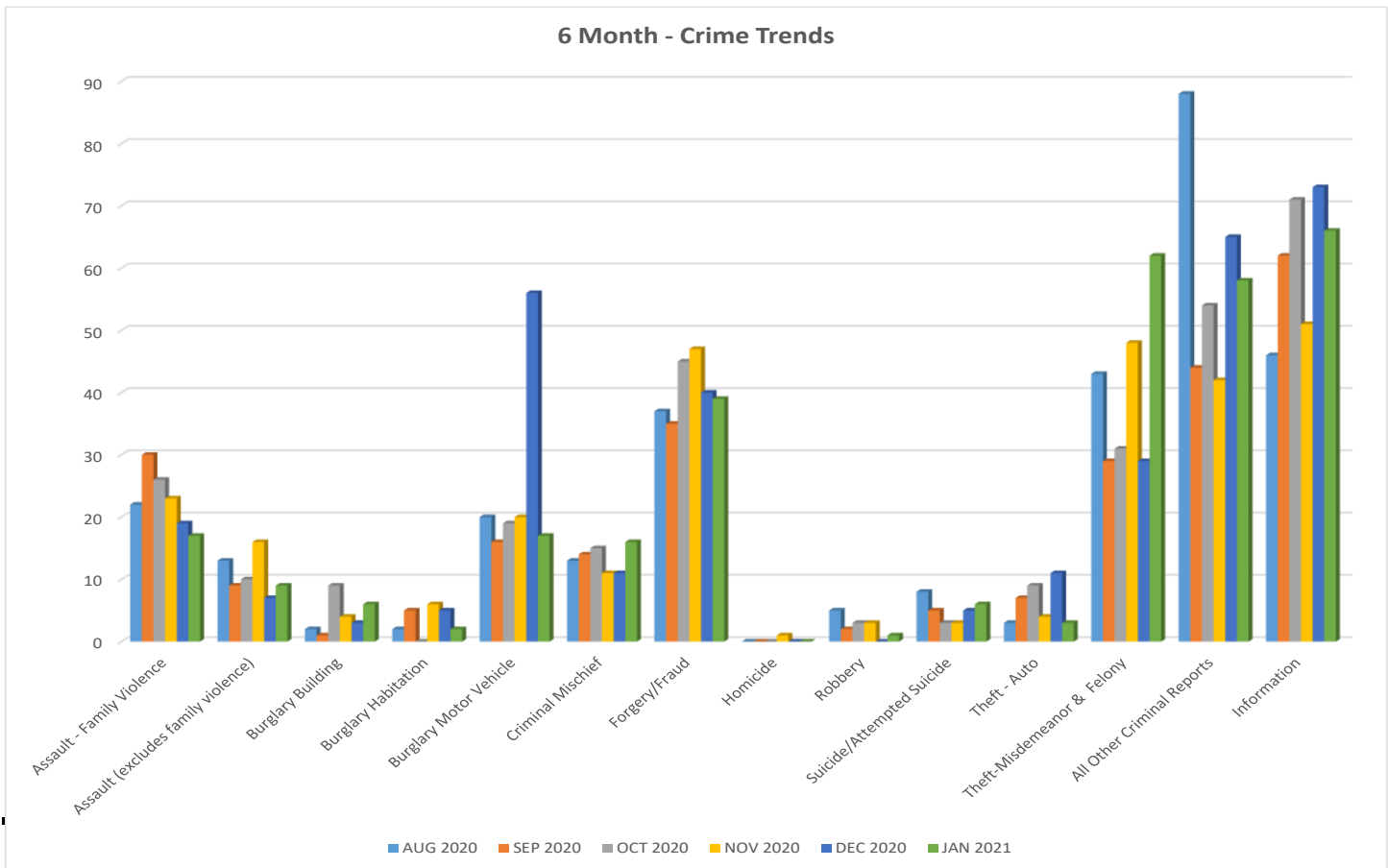
You can also sign up for The Woodlands Township Neighborhood Watch, choose “*Neighborhood Watch*” at www.thewoodlandstownship-tx.gov/neighborhoodwatch.

SUMMARY OF JANUARY ACTIVITY

January 2021 - Summary Report	MCSO/Township	Creekside/HCC4	Total
Calls for Service	9,397	1,745	11,142
Criminal Report Filed	279	23	302



SIX MONTH CRIME TREND



QUICK REFERENCE GUIDE FOR USING THIS REPORT

This report represent an executive summary of activity in The Woodlands. The full report with appendix provides more detailed data on which the executive summary is based.

Please keep in mind that this report offers a snapshot in time for each of the months included based on the timing of when the data was provided by law enforcement. Due to the fluid nature of criminal investigation, some of the data may have developed further after the report data was released.

MCSO: Montgomery County Sheriff’s Office. Unless otherwise noted, this refers to MCSO Patrol The Woodlands Township Division .

Zones: The Woodlands Township contracts with the Montgomery County Sheriff’s Office for policing in

eight policing “zones”, comprising seven residential villages and one commercial district. Together, these zones make up MCSO Patrol The Woodlands Township Division. There is also a “zone” for the Village of Creekside Park, which is policed by the Harris County Constable’s Office—Precinct 4.

- Zone 1—Grogan’s Mill
- Zone 2—Panther Creek
- Zone 3—Indian Springs
- Zone 4—Sterling Ridge
- Zone 5—Alden Bridge
- Zone 6—Cochran’s Crossing
- Zone 7—College Park
- Zone 8—Town Center (commercial)
- Zone 9—Creekside Park

Frequently Asked Questions

- *Do call titles equal crimes committed?* No. Call Titles speak to the types of calls that are received, but an officer may make an alternate or additional finding upon review/investigation.
- *Do Criminal Statute Reports equal arrests?* No. Criminal Statute Reports indicate that an officer believes criminal activity has occurred. Depending on the situation, additional investigation may add to or negate criminal charges.
- *What is the role of the community in “Community Policing?”* To answer that question you must have knowledge of the most basic Crime Prevention teachings and the “Crime Triangle.” The Crime Triangle identifies three elements that must be present in order for crime to be committed.
 - *Desire* of a criminal to commit a crime;
 - *Ability* to commit the crime; and the
 - *Opportunity* for the crime to be committed



Fortunately, you (residents - businesses) have control over one of the elements of the Crime Triangle - *Opportunity*. By removing the opportunity for crime to occur you can break the Crime Triangle and contribute to the Community Policing effort here in The Woodlands.

- *Where can I find the full report?* This executive summary accompanied by a full appendix of reports of the Township’s contracted law enforcement services can be found on the Township website at www.thewoodlandstownship-tx.gov, go to “Law Enforcement Services” at the bottom go to “Community Policing Reports”.

Investigation of Crimes Against Children:

The Township contracts with MCSO and Montgomery County Constable’s Office - Precinct 3 for services specific to investigations of crimes against children. Both agencies receive referrals from Child Protective Services (CPS) routed to Safe Harbor. In addition to the Safe Harbor program, the Township contracts with Montgomery County Constable’s Office - Precinct 3 for an Internet Crimes Investigator position. It is understood that some cases may originate or conclude outside of the Township boundaries. The “Cases Assigned—MCSO” includes data only for cases assigned within the Township boundaries, not cases that may be assigned outside of the boundaries. The numbers in this section are not cumulative, as some cases carry over from month to month.



APPENDIX DETAILED REPORTS

MONTHLY ACTIVITY REPORT—CALLS FOR SERVICE JANUARY 2021—ALL ZONES



COMBINED LAW ENFORCEMENT CALLS FOR SERVICE BY VILLAGE



Call Type	Grogan's Mill	Panther Creek	Indian Springs	Sterling Ridge	Alden Bridge	Cochran's Crossing	College Park	Town Center	Creekside Park	Total
911 CALLS	1	3	2	0	2	4	9	27	1	49
ALARMS	17	24	16	47	21	28	24	38	29	244
ANIMAL CALL	5	1	0	2	0	1	2	0	5	16
ASSAULT	0	0	0	1	0	0	3	2	0	6
ASSAULT (AGGRAVATED)	0	0	0	0	0	0	0	0	0	0
ASSAULT (FAMILY VIOLENCE)	10	4	1	1	2	0	1	2	0	21
ASSAULT (SEXUAL)	1	0	0	0	0	0	1	1	0	3
ASSIST CALLS	9	19	6	10	14	3	8	16	0	85
BURGLARY	6	0	0	0	0	0	2	1	0	9
BURGLARY (MOTOR VEHICLE)	2	3	3	1	1	2	0	3	2	17
CRIMINAL MISCHIEF	3	5	1	2	0	0	1	4	0	16
CRIMINAL TRESPASS	1	1	0	0	1	1	1	1	0	6
DIRECTED PATROL	415	408	407	784	499	388	507	904	592	4,904
DISTURBANCE	37	31	10	22	23	5	15	22	21	186
DOA (JP CALLS)	2	0	0	3	2	0	1	0	0	8
FACILITY CHECK	25	12	6	14	23	6	34	51	513	684
FORGERY / FRAUD	5	5	4	8	8	3	0	10	3	46
HARASSMENT	1	0	0	1	0	0	0	1	2	5
HOMICIDE	0	0	0	0	0	0	0	0	0	0
KIDNAPPING	0	0	0	0	0	0	0	0	0	0
MISSING PERSON (ADULT)	0	1	0	0	0	0	0	0	0	1
MISSING PERSON (JUVENILE)	1	1	2	0	0	1	0	0	0	5
NARCOTICS	1	3	1	0	6	0	0	1	0	12
PROWLER	0	0	0	0	0	0	0	0	0	0
PUBLIC INTOXICATION	3	0	0	1	2	0	1	2	0	9
PUBLIC SERVICE (INFO/CIVIL)	66	53	19	44	55	25	34	147	80	523
ROBBERY	0	0	0	0	0	0	1	0	0	1
SHOPLIFTING	0	0	0	7	1	0	4	8	0	20
SUICIDE (ATTEMPTED)	2	1	1	0	0	0	0	0	0	4
SUSPICIOUS PERSON	12	16	7	17	12	11	12	18	10	115
SUSPICIOUS VEHICLE	10	10	7	6	8	3	7	27	19	97
THEFT	5	5	0	7	7	1	6	28	3	62
TRAFFIC (D.U.I.D. & D.W.I.)	2	2	5	3	0	2	1	2	0	17
TRAFFIC ACCIDENT (MAJOR)	2	0	0	0	0	0	0	2	0	4
TRAFFIC ACCIDENT (MINOR)	5	9	9	9	15	5	14	33	3	102
TRAFFIC ENFORCEMENT	60	334	180	230	184	163	97	316	179	1,743
TRAFFIC HAZARD	2	14	16	9	6	5	4	22	3	81
VACATION WATCH	30	17	22	59	11	16	28	1	0	184
VEHICLE THEFT	2	0	0	0	0	0	0	1	0	3
VEHICLE THEFT-RECOVERY	0	0	0	0	1	0	0	0	0	1
WELFARE CHECK	37	49	14	30	27	17	36	44	15	269
ALL OTHER CALLS	73	41	62	52	66	217	64	744	265	1,584
TOTAL INCIDENTS	853	1,072	801	1,370	997	907	918	2,479	1,745	11,142
ARRESTS (MISDEMEANOR)	17	11	4	23	10	3	16	89	0	173
ARRESTS (FELONY)	6	1	0	6	0	1	3	26	1	44

MONTHLY ACTIVITY REPORT—CALLS FOR SERVICE JANUARY 2020—ALL ZONES



COMBINED LAW ENFORCEMENT CALLS FOR SERVICE BY VILLAGE



Call Type	Grogan's Mill	Panther Creek	Indian Springs	Sterling Ridge	Alden Bridge	Cochran's Crossing	College Park	Town Center	Creekside Park	Total
911 CALLS	5	3	5	2	5	4	12	22	2	60
ALARMS	37	31	33	45	64	45	34	87	42	418
ANIMAL CALL	2	3	0	1	4	3	2	0	2	17
ASSAULT	1	0	1	0	2	0	0	3	0	7
ASSAULT (AGGRAVATED)	0	1	0	0	0	0	1	0	0	2
ASSAULT (FAMILY VIOLENCE)	10	4	2	2	2	1	0	4	0	25
ASSAULT (SEXUAL)	1	2	1	0	1	0	1	3	0	9
ASSIST CALLS	14	17	6	8	10	7	14	24	0	100
BURGLARY	0	2	0	0	0	0	4	0	2	8
BURGLARY (MOTOR VEHICLE)	4	1	0	0	1	6	11	7	1	31
CRIMINAL MISCHIEF	6	6	0	0	3	2	3	5	3	28
CRIMINAL TRESPASS	1	1	0	0	1	1	4	4	0	12
DIRECTED PATROL	395	381	253	491	393	403	598	1,104	389	4,407
DISTURBANCE	45	32	10	25	14	15	12	36	20	209
DOA (JP CALLS)	3	3	0	1	1	0	1	0	0	9
FACILITY CHECK	42	27	12	17	48	18	14	94	501	773
FORGERY / FRAUD	7	2	1	5	5	4	3	19	3	49
HARASSMENT	3	1	0	6	3	0	3	8	2	26
HOMICIDE	0	0	0	0	0	0	0	0	0	0
KIDNAPPING	0	0	0	0	0	0	0	0	0	0
MISSING PERSON (ADULT)	1	1	1	0	0	0	0	2	0	5
MISSING PERSON (JUVENILE)	1	1	1	1	2	0	1	0	0	7
NARCOTICS	4	4	0	0	4	3	6	2	0	23
PROWLER	0	0	0	0	0	0	0	0	0	0
PUBLIC INTOXICATION	1	1	0	0	0	1	2	3	0	8
PUBLIC SERVICE (INFO/CIVIL)	91	48	34	46	58	30	38	173	12	530
ROBBERY	0	0	0	0	0	0	0	0	0	0
SHOPLIFTING	0	0	0	5	0	0	10	20	0	35
SUICIDE (ATTEMPTED)	2	0	0	0	0	0	0	1	0	3
SUSPICIOUS PERSON	30	24	12	15	26	17	24	31	10	189
SUSPICIOUS VEHICLE	38	17	2	10	16	9	17	33	22	164
THEFT	6	7	3	10	5	4	10	27	4	76
TRAFFIC (D.U.I.D. & D.W.I.)	4	4	3	1	3	3	2	2	1	23
TRAFFIC ACCIDENT (MAJOR)	0	1	1	0	1	0	2	1	0	6
TRAFFIC ACCIDENT (MINOR)	12	19	15	13	19	7	27	50	6	168
TRAFFIC ENFORCEMENT	435	690	306	373	421	245	414	619	197	3,700
TRAFFIC HAZARD	22	19	17	20	25	14	15	25	6	163
VACATION WATCH	95	137	82	207	149	154	29	32	383	1,268
VEHICLE THEFT	1	0	0	1	3	0	4	3	1	13
VEHICLE THEFT-RECOVERY	0	0	0	0	0	0	0	0	0	0
WELFARE CHECK	59	34	12	17	47	19	28	91	13	320
ALL OTHER CALLS	91	95	68	61	86	302	108	1,493	360	2,664
TOTAL INCIDENTS	1,469	1,619	881	1,383	1,422	1,317	1,454	4,028	1,982	15,555
ARRESTS (MISDEMEANOR)	8	14	0	7	11	0	9	50	2	101
ARRESTS (FELONY)	4	4	4	3	3	0	6	14	0	38

ALPHA & OMEGA MOUNTED PATROL



- In January 2021 Mounted Patrol provided customer service and assisted security and law enforcement when appropriate.
 - **International Visitors:** Canada, England, France, Germany, India, Ireland, Mexico, Panama, Spain, Turkey and Vietnam
 - **Out-of-State Visitors:** Alabama, Alaska, Arizona, Arkansas, California, Colorado, Florida, Georgia, Hawaii, Idaho, Illinois, Indiana, Iowa, Kansas, Kentucky, Louisiana, Maine, Maryland, Massachusetts, Michigan, Minnesota, Mississippi, Missouri, Montana, Nebraska, Nevada, New Jersey, New Mexico, New York, North Dakota, North Carolina, Ohio, Oklahoma, Oregon, Pennsylvania, Rhode Island, South Carolina, South Dakota, Tennessee, Utah, Virginia, Washington, Wisconsin and Wyoming

Alpha & Omega Mounted	JAN 2021	JAN 2020		YTD 2021	YTD 2020
Car Alarm Checks	159	247		159	247
Lost Vehicles	56	60		56	60
Lockouts	1	8		1	8
Unsecured Vehicles	16	39		16	39
Directions	775	1,292		775	1,292
Handicap Parking	128	399		128	399
Customer Assists	238	430		238	430
Law Enforcement Assists	9	49		9	49
Security Assists	53	186		53	186

MONTGOMERY COUNTY JUSTICE COURT—PRECINCT 3



Justice of the Peace Court - 3	JAN 2021	YTD 2021
New Class "C" Misdemeanor Charges Filed	1,473	1,473
Cases Set on Criminal Docket	882	882
Criminal Cases Pending	4,284	4,284
Civil Cases on Docket	1,207	1,207
Arrest Warrants Issued	0	0
Total Revenues Collected for Month	\$270,669.00	\$270,669.00

Please note: Monthly statistics for this agency typically run one month behind.

MONTGOMERY COUNTY CONSTABLE'S OFFICE—PRECINCT 3—ICI

THE WOODLANDS TOWNSHIP	JAN 2021	JAN 2020		YTD 2021	YTD 2020
Internet Crimes Investigator					
Search Warrants	0	1		0	1
New Cases Assigned	2	3		2	3
Felony Charge(s) Filed	0	1		0	1
Misdemeanor Charge(s) Filed	0	0		0	0
Total Charges	0	1		0	1



MONTGOMERY COUNTY SHERIFF'S OFFICE AND MONTGOMERY COUNTY CONSTABLE'S OFFICE—PRECINCT 3— CHILDREN'S SAFE HARBOR THROUGH THE WOODLANDS TOWNSHIP

Children's Safe Harbor	JAN 2021	JAN 2020		YTD 2021	YTD 2020
Cases Assigned - MCSO (Woodlands only)	3	4		3	4
Cases Assigned - MCCO-P3	8	4		8	4
Total Safe Harbor - Township Assigned	11	8		11	8
Total (All) Safe Harbor Cases - Assigned	24	21		24	21
Total Charges Filed (Township)	2	1		2	1



CHARGES FILED—ICI & SAFE HARBOR

	OCT	NOV	DEC	JAN	YTD 2021
Charges Filed - Internet Crimes	2	1	2	0	0
Charges Filed - Safe Harbor	1	3	3	2	2
TOTAL CHARGES FILED	3	4	5	2	2



ABOUT THE TOWNSHIP'S LAW ENFORCEMENT SERVICES

The Woodlands Township is a special purpose district providing municipal types of services to The Woodlands community. By law, The Woodlands Township cannot directly employ law enforcement officers; however, the Township contracts for supplemental law enforcement services in Montgomery County through a contract with the Montgomery County Sheriff's Office and in Harris County through a contract with Harris County Constable's Office, Precinct 4. The counties provide community policing services in eight residential zones and the tourism-oriented zone located in Town Center. All zones have full-time deputies providing 24/7 coverage. The Township also contracts with the Montgomery County Constable's Office, Precinct 3 for investigators specifically assigned to investigate crimes against children.

In addition to the Township's county contracted community-policing deputies, the counties also provide services as needed in the detective operation, administrative support, special services, SWAT team, training, recruitment, traffic control, identification – crime lab, communications, sex offender division, fleet operations, jail division, auto theft and other areas through the county tax levy.

INTERESTED IN LEARNING MORE?

For up-to-date information such as Press Releases and Featured Fugitives from the Montgomery County Sheriff's Office and other law enforcement agencies that serve The Woodlands, please visit www.thewoodlandstownship-tx.gov.

You can locate recent public safety media/Press Releases on the *Resident Page*, choose "Law Enforcement Services" at the bottom go to "Law Enforcement Advisories".

You can also sign up for The Woodlands Township Neighborhood Watch under "Neighborhood Watch" at www.thewoodlandstownship-tx.gov/neighborhoodwatch.