



LAW ENFORCEMENT SERVICES

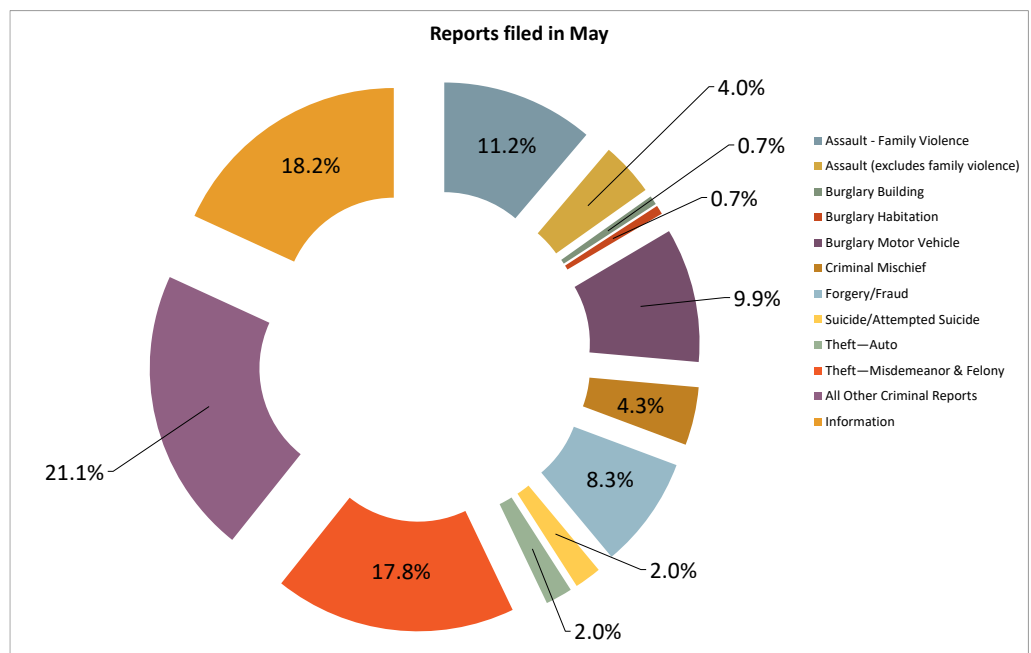
CRIME CATEGORIES OF NOTE

INSIDE THIS ISSUE:

<i>Crime Categories of Note</i> <i>By Village-2021-2020</i>	2
<i>Crime Comparison Chart—2021-2020</i>	3
<i>Summary of Monthly Activity 2021</i>	4
<i>Six Month Crime Trend</i>	6
<i>Additional Notes & Calls for Service</i>	7
<i>Reference Guide</i>	8

Crime Category of Note	FEB 2021	MAR 2021	APR 2021	MAY 2021	YTD 2021
Assault - Family Violence	29	24	23	34	127
Assault (excludes family violence)	25	23	24	12	93
Burglary Building	5	2	2	2	17
Burglary Habitation	6	4	6	2	20
Burglary Motor Vehicle	30	9	12	30	98
Criminal Mischief	13	9	12	13	63
Forgery/Fraud	40	64	86	25	254
Homicide	0	1	0	0	1
Robbery	1	1	1	2	6
Suicide/Attempted Suicide	3	4	7	6	26
Theft - Auto	3	5	4	6	21
Theft-Misdemeanor & Felony	48	44	40	54	248
All Other Criminal Reports	32	52	40	64	246
Information	72	53	55	55	301
TOTAL	307	295	312	305	1,521

Crime Categories of Note combine crime data from both Harris and Montgomery Counties



CRIME CATEGORIES OF NOTE — BY VILLAGE/ZONE MAY 2021 AND 2020



CRIME CATEGORIES OF NOTE—2021

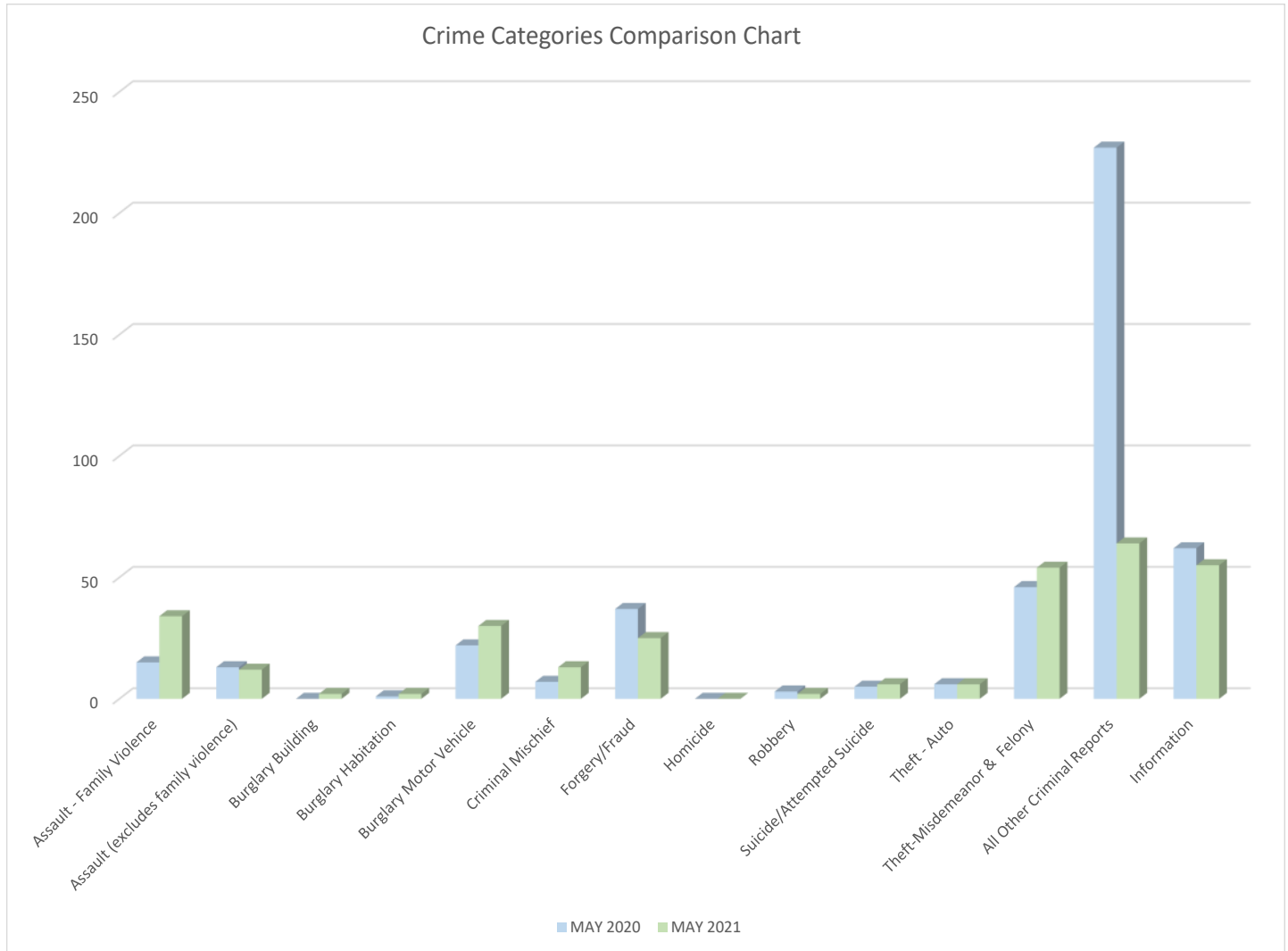


Crime Category of Note	Grogan's Mill	Panther Creek	Indian Springs	Sterling Ridge	Alden Bridge	Cochran's Crossing	College Park	Town Center	Creekside Park	Total
Assault - Family Violence	5	6	2	5	2	1	3	9	1	34
Assault (excludes family violence)	2	1	0	0	1	0	4	2	2	12
Burglary Building	0	0	0	0	0	0	1	1	0	2
Burglary Habitation	1	0	0	0	1	0	0	0	0	2
Burglary Motor Vehicle	8	0	2	0	0	3	5	4	8	30
Criminal Mischief	1	1	0	2	0	0	0	8	1	13
Forgery/Fraud	4	5	1	2	2	2	1	4	4	25
Homicide	0	0	0	0	0	0	0	0	0	0
Robbery	0	1	0	0	0	0	0	0	1	2
Suicide/Attempted Suicide	2	0	0	0	0	0	1	0	3	6
Theft - Auto	0	0	1	1	0	0	0	4	0	6
Theft-Misdemeanor & Felony	7	2	0	3	4	3	6	24	5	54
All Other Criminal Reports	6	5	0	12	5	5	8	19	4	64
Information	7	10	1	7	7	4	3	7	9	55
Total	43	31	7	32	22	18	32	82	38	305

CRIME CATEGORIES OF NOTE—2020

Crime Category of Note	Grogan's Mill	Panther Creek	Indian Springs	Sterling Ridge	Alden Bridge	Cochran's Crossing	College Park	Town Center	Creekside Park	Total
Assault - Family Violence	6	4	0	4	0	0	0	0	1	15
Assault (excludes family violence)	2	3	1	1	3	0	2	1	0	13
Burglary Building	0	0	0	0	0	0	0	0	0	0
Burglary Habitation	0	0	0	0	0	0	1	0	0	1
Burglary Motor Vehicle	3	2	3	0	1	1	8	2	2	22
Criminal Mischief	1	1	0	2	2	0	0	0	1	7
Forgery/Fraud	4	3	5	2	10	3	1	7	2	37
Homicide	0	0	0	0	0	0	0	0	0	0
Robbery	1	0	0	1	0	0	0	1	0	3
Suicide/Attempted Suicide	1	0	0	1	1	0	0	1	1	5
Theft - Auto	1	0	0	0	1	0	2	1	1	6
Theft-Misdemeanor & Felony	9	1	5	3	1	2	5	13	7	46
All Other Criminal Reports	41	33	9	32	26	3	22	42	19	227
Information	12	7	2	4	8	6	12	11	0	62
Total	81	54	25	50	53	15	53	79	34	444

CRIME COMPARISON CHART MAY 2021—2020



INTERESTED IN LEARNING MORE?

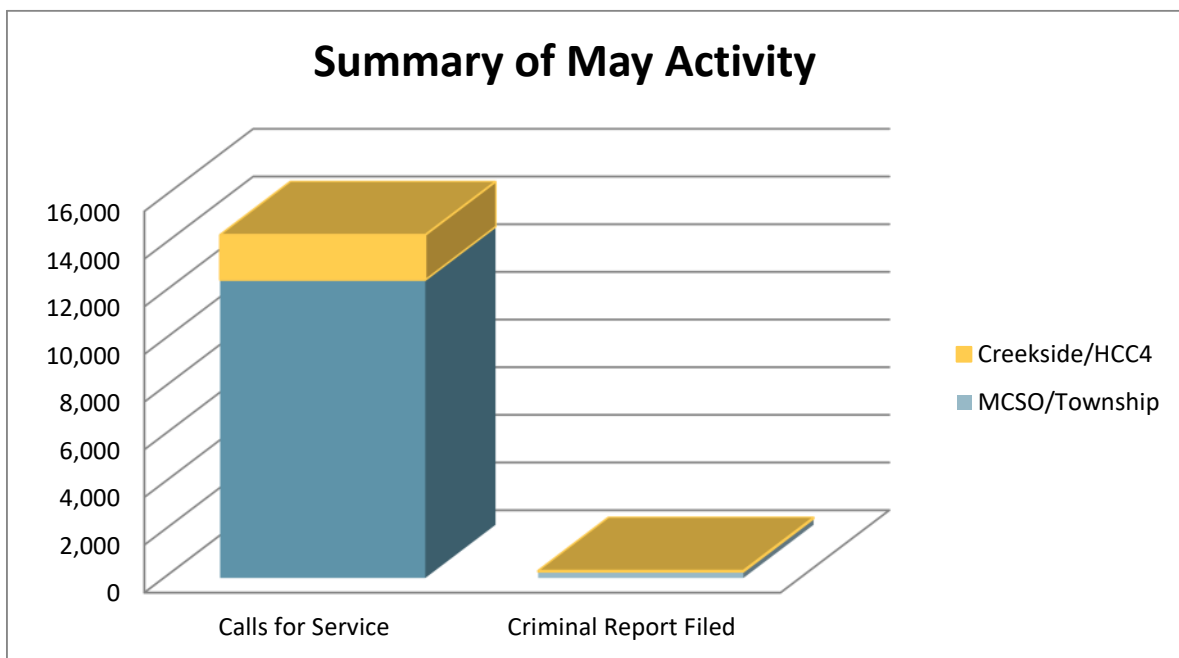
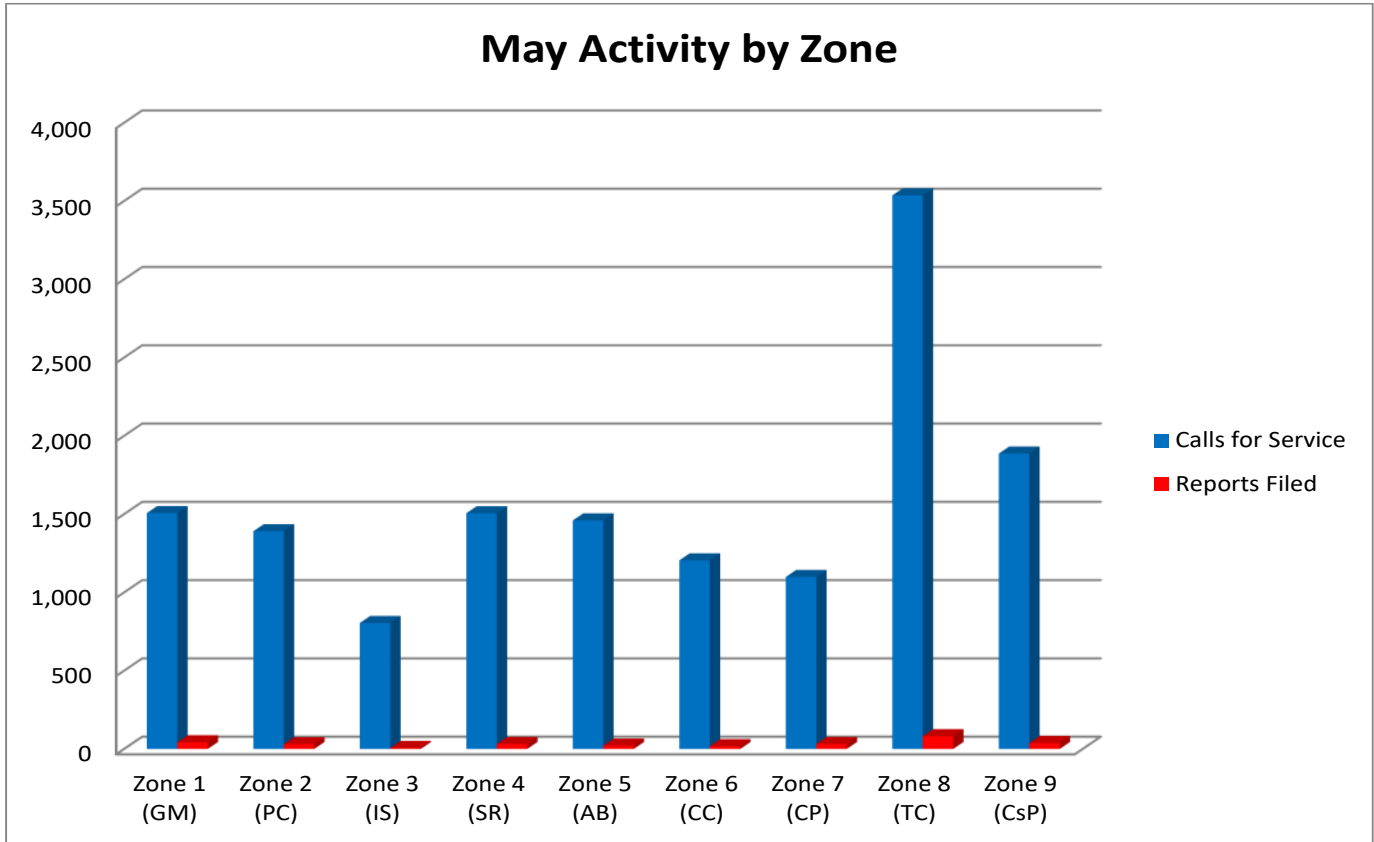
For up-to-date information such as Press Releases and Featured Fugitives from the Montgomery County Sheriff's Office and other law enforcement agencies that serve The Woodlands, please visit www.thewoodlandstownship-tx.gov.

You can locate recent public safety media/Press Releases on the *Resident Page*, choose “*Law Enforcement Services*” at the bottom go to “*Law Enforcement Advisories*”.

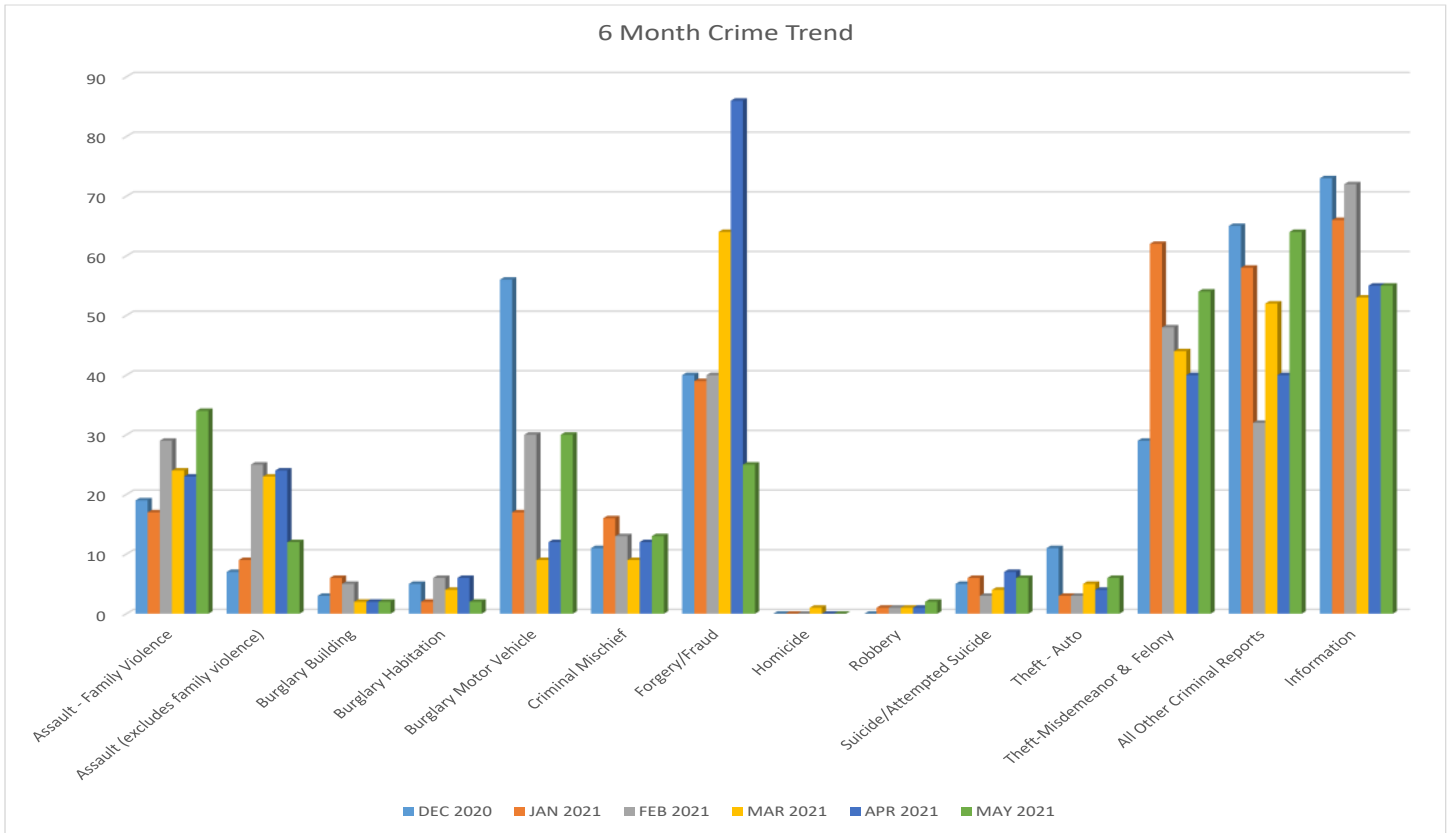
You can also sign up for The Woodlands Township Neighborhood Watch, choose “*Neighborhood Watch*” at www.thewoodlandstownship-tx.gov/neighborhoodwatch.

SUMMARY OF MAY ACTIVITY

May 2021 - Summary	MCSO/Township	Creekside/HCC4	Total
Calls for Service	12,509	1,887	14,396
Criminal Report Filed	267	38	305



SIX MONTH CRIME TREND



QUICK REFERENCE GUIDE FOR USING THIS REPORT

This report represent an executive summary of activity in The Woodlands. The full report with appendix provides more detailed data on which the executive summary is based.

Please keep in mind that this report offers a snapshot in time for each of the months included based on the timing of when the data was provided by law enforcement. Due to the fluid nature of criminal investigation, some of the data may have developed further after the report data was released.

MCSO: Montgomery County Sheriff’s Office. Unless otherwise noted, this refers to MCSO Patrol The Woodlands Township Division .

Zones: The Woodlands Township contracts with the Montgomery County Sheriff’s Office for policing in

eight policing “zones”, comprising seven residential villages and one commercial district. Together, these zones make up MCSO Patrol The Woodlands Township Division. There is also a “zone” for the Village of Creekside Park, which is policed by the Harris County Constable’s Office—Precinct 4.

- Zone 1—Grogan’s Mill
- Zone 2—Panther Creek
- Zone 3—Indian Springs
- Zone 4—Sterling Ridge
- Zone 5—Alden Bridge
- Zone 6—Cochran’s Crossing
- Zone 7—College Park
- Zone 8—Town Center (commercial)
- Zone 9—Creekside Park

Frequently Asked Questions

- *Do call titles equal crimes committed?* No. Call Titles speak to the types of calls that are received, but an officer may make an alternate or additional finding upon review/investigation.
- *Do Criminal Statute Reports equal arrests?* No. Criminal Statute Reports indicate that an officer believes criminal activity has occurred. Depending on the situation, additional investigation may add to or negate criminal charges.
- *What is the role of the community in “Community Policing?”* To answer that question you must have knowledge of the most basic Crime Prevention teachings and the “Crime Triangle.” The Crime Triangle identifies three elements that must be present in order for crime to be committed.
 - *Desire* of a criminal to commit a crime;
 - *Ability* to commit the crime; and the
 - *Opportunity* for the crime to be committed



Fortunately, you (residents - businesses) have control over one of the elements of the Crime Triangle - *Opportunity*. By removing the opportunity for crime to occur you can break the Crime Triangle and contribute to the Community Policing effort here in The Woodlands.

- *Where can I find the full report?* This executive summary accompanied by a full appendix of reports of the Township’s contracted law enforcement services can be found on the Township website at www.thewoodlandstownship-tx.gov, go to “Law Enforcement Services” at the bottom go to “Community Policing Reports”.

Investigation of Crimes Against Children:

The Township contracts with MCSO and Montgomery County Constable’s Office - Precinct 3 for services specific to investigations of crimes against children. Both agencies receive referrals from Child Protective Services (CPS) routed to Safe Harbor. In addition to the Safe Harbor program, the Township contracts with Montgomery County Constable’s Office - Precinct 3 for an Internet Crimes Investigator position. It is understood that some cases may originate or conclude outside of the Township boundaries. The “Cases Assigned—MCSO” includes data only for cases assigned within the Township boundaries, not cases that may be assigned outside of the boundaries. The numbers in this section are not cumulative, as some cases carry over from month to month.



APPENDIX DETAILED REPORTS

MONTHLY ACTIVITY REPORT—CALLS FOR SERVICE MAY 2021—ALL ZONES



COMBINED LAW ENFORCEMENT CALLS FOR SERVICE BY VILLAGE



CALL TYPE	Grogan's Mill	Panther Creek	Indian Springs	Sterling Ridge	Alden Bridge	Cochran's Crossing	College Park	Town Center	Creekside Park	TOTAL
911 CALLS	3	4	4	2	7	4	10	28	1	63
ALARMS	39	29	29	37	55	45	20	74	33	361
ANIMAL CALL	2	1	1	0	1	2	3	3	3	16
ASSAULT	0	0	0	0	1	0	2	1	1	5
ASSAULT (AGGRAVATED)	0	0	0	0	0	0	0	1	0	1
ASSAULT (FAMILY VIOLENCE)	5	6	2	5	2	1	3	10	1	35
ASSAULT (SEXUAL)	2	1	0	0	0	0	2	0	1	6
ASSIST CALLS	22	18	3	8	14	4	8	30	0	107
BURGLARY	1	0	0	0	1	0	1	1	0	4
BURGLARY (MOTOR VEHICLE)	8	0	2	0	0	3	6	4	8	31
CRIMINAL MISCHIEF	1	1	0	3	0	1	0	8	1	15
CRIMINAL TRESPASS	1	0	1	1	2	1	3	3	0	12
DIRECTED PATROL	606	565	361	786	563	450	540	1,238	553	5,662
DISTURBANCE	57	26	6	21	25	8	11	31	25	210
DOA (JP CALLS)	0	0	0	1	1	0	1	0	0	3
FACILITY CHECK	30	19	4	7	31	11	10	76	434	622
FORGERY / FRAUD	4	5	1	2	2	2	1	4	4	25
HARASSMENT	6	1	0	1	0	0	1	0	0	9
HOMICIDE	0	0	0	0	0	0	0	0	0	0
KIDNAPPING	0	0	0	0	0	0	0	0	0	0
MISSING PERSON (ADULT)	1	0	0	0	0	0	2	0	0	3
MISSING PERSON (JUVENILE)	0	2	0	0	0	0	0	0	0	2
NARCOTICS	3	4	1	0	2	2	4	8	0	24
PROWLER	0	0	0	0	0	0	0	0	0	0
PUBLIC INTOXICATION	0	0	0	1	1	0	0	9	0	11
PUBLIC SERVICE (INFO/CIVIL)	106	64	23	65	57	27	56	165	123	686
ROBBERY	0	1	0	0	0	0	0	0	1	2
SHOPLIFTING	0	0	0	8	2	0	9	12	0	31
SUICIDE (ATTEMPTED)	2	0	0	0	0	0	1	1	3	7
SUSPICIOUS PERSON	19	13	18	25	20	13	10	25	12	155
SUSPICIOUS VEHICLE	18	13	4	8	11	13	10	35	21	133
THEFT	8	2	0	4	4	3	6	27	5	59
TRAFFIC (D.U.I.D. & D.W.I.)	2	4	5	3	3	0	0	5	2	24
TRAFFIC ACCIDENT (MAJOR)	1	0	0	1	3	2	0	4	1	12
TRAFFIC ACCIDENT (MINOR)	15	19	15	3	13	12	20	61	9	167
TRAFFIC ENFORCEMENT	324	367	204	277	397	250	176	450	171	2,616
TRAFFIC HAZARD	15	26	20	3	29	8	9	29	13	152
VACATION WATCH	75	84	7	134	107	65	48	0	203	723
VEHICLE THEFT	1	0	1	2	0	0	1	4	0	9
WELFARE CHECK	60	48	21	26	50	19	44	94	15	377
ALL OTHER CALLS	70	68	72	72	56	259	81	1,095	243	2,016
TOTAL INCIDENTS	1,507	1,391	805	1,506	1,460	1,205	1,099	3,536	1,887	14,396
ARREST (MISDEMEANOR)	13	19	2	23	5	4	9	32	3	110
ARREST (FELONY)	9	4	3	0	0	2	9	20	0	47

MONTHLY ACTIVITY REPORT—CALLS FOR SERVICE MAY 2020—ALL ZONES



COMBINED LAW ENFORCEMENT CALLS FOR SERVICE BY VILLAGE



CALL TYPE	Grogan's Mill	Panther Creek	Indian Springs	Sterling Ridge	Alden Bridge	Cochran's Crossing	College Park	Town Center	Creekside Park	TOTAL
911 CALLS	8	8	0	8	8	2	11	23	4	72
ALARMS	38	26	23	26	38	28	28	111	35	353
ANIMAL CALL	6	3	1	4	3	2	1	0	2	22
ASSAULT	2	3	1	1	1	0	2	1	0	11
ASSAULT (AGGRAVATED)	0	1	0	0	0	0	0	0	0	1
ASSAULT (FAMILY VIOLENCE)	9	5	0	4	1	0	0	0	1	20
ASSAULT (SEXUAL)	0	0	0	0	2	0	1	1	0	4
ASSIST CALLS	15	17	5	9	14	9	8	24	0	101
BURGLARY	0	1	0	0	0	0	1	0	0	2
BURGLARY (MOTOR VEHICLE)	3	2	3	0	1	1	8	2	2	22
CRIMINAL MISCHIEF	1	2	0	4	3	0	0	2	1	13
CRIMINAL TRESPASS	4	1	0	2	3	4	3	4	0	21
DIRECTED PATROL	531	404	407	522	620	383	549	1,361	1,010	5,787
DISTURBANCE	44	30	11	25	33	8	16	18	19	204
DOA (JP CALLS)	2	7	0	1	0	1	2	0	1	14
FACILITY CHECK	40	29	3	6	36	39	20	79	613	865
FORGERY / FRAUD	4	4	5	3	12	3	1	11	2	45
HARASSMENT	12	5	0	1	5	1	2	4	2	32
HOMICIDE	0	0	0	0	0	0	0	0	0	0
KIDNAPPING	0	0	0	0	0	0	0	0	0	0
MISSING PERSON (ADULT)	0	0	0	1	1	0	0	0	1	3
MISSING PERSON (JUVENILE)	0	0	0	0	1	1	1	0	0	3
NARCOTICS	1	1	1	2	3	0	1	0	1	10
PROWLER	0	0	0	0	0	0	0	0	0	0
PUBLIC INTOXICATION	1	0	0	0	0	0	1	4	0	6
PUBLIC SERVICE (INFO/CIVIL)	92	48	18	41	74	32	34	148	84	571
ROBBERY	1	0	0	1	0	0	0	1	0	3
SHOPLIFTING	0	0	0	4	0	0	14	5	0	23
SUICIDE (ATTEMPTED)	2	0	0	2	1	0	0	1	0	6
SUSPICIOUS PERSON	19	22	9	27	26	15	25	21	5	169
SUSPICIOUS VEHICLE	23	12	10	5	15	8	15	21	19	128
THEFT	10	1	5	3	1	2	7	16	8	53
TRAFFIC (D.U.I.D. & D.W.I.)	4	3	1	0	2	0	1	2	1	14
TRAFFIC ACCIDENT (MAJOR)	0	0	0	0	2	1	3	1	2	9
TRAFFIC ACCIDENT (MINOR)	5	7	12	10	10	9	19	27	6	105
TRAFFIC ENFORCEMENT	208	251	59	87	144	50	108	243	54	1,204
TRAFFIC HAZARD	7	24	16	7	35	7	11	27	37	171
VACATION WATCH	27	24	32	65	15	28	14	9	164	378
VEHICLE THEFT	1	1	0	0	1	0	2	1	1	7
WELFARE CHECK	69	56	12	29	32	12	37	56	9	312
ALL OTHER CALLS	89	100	21	58	41	254	74	953	300	1,890
TOTAL INCIDENTS	1,278	1,098	655	958	1,184	900	1,020	3,177	2,384	12,654
ARREST (MISDEMEANOR)	17	11	4	23	10	3	16	91	3	178
ARREST (FELONY)	6	1	0	6	0	1	3	28	1	46

ALPHA & OMEGA MOUNTED PATROL



- In May 2021 Mounted Patrol provided customer service and assisted security and law enforcement when appropriate.
 - **International Visitors:** Canada, France and Mexico
 - **Out-of-State Visitors:** Alabama, Alaska, Arizona, Arkansas, California, Colorado, Connecticut, Florida, Georgia, Hawaii, Idaho, Illinois, Indiana, Iowa, Kansas, Kentucky, Louisiana, Maine, Maryland, Massachusetts, Michigan, Minnesota, Mississippi, Missouri, Montana, Nebraska, Nevada, New Jersey, New Mexico, New York, North Carolina, North Dakota, Ohio, Oklahoma, Oregon, Pennsylvania, Rhode Island, South Carolina, South Dakota, Tennessee, Utah, Vermont, Virginia, Washington, Wisconsin and Wyoming

Alpha & Omega Mounted	MAY 2021	MAY 2020		YTD 2021	YTD 2020
Car Alarm Checks	186	133		825	928
Lost Vehicles	48	25		277	210
Lockouts	0	6		14	27
Unsecured Vehicles	17	69		111	264
Directions	1,073	897		4,527	5,472
Handicap Parking	198	112		816	1,275
Customer Assists	161	224		1,019	1,734
Law Enforcement Assists	13	25		91	165
Security Assists	70	29		290	610

MONTGOMERY COUNTY JUSTICE COURT—PRECINCT 3



Justice of the Peace Court - 3	APR 2021	MAY 2021	YTD 2021
New Class "C" Misdemeanor Charges Filed	1,556	1,508	7,724
Cases Set on Criminal Docket	764	1,045	3,394
Criminal Cases Pending	4,199	4,182	21,251
Civil Cases on Docket	1,238	1,195	5,922
Arrest Warrants Issued	0	0	0
Total Revenues Collected for Month	\$376,279.00	\$230,027.00	\$1,443,445.00

Please note: Monthly statistics for this agency typically run one month behind.

MONTGOMERY COUNTY CONSTABLE'S OFFICE—PRECINCT 3—ICI

THE WOODLANDS TOWNSHIP	MAY 2021	MAY 2020		YTD 2021	YTD 2020
Internet Crimes Investigator					
Search Warrants	0	0		1	5
New Cases Assigned	1	1		13	6
Felony Charge(s) Filed	2	0		2	3
Misdemeanor Charge(s) Filed	0	0		0	0
Total Charges	2	0		2	2



MONTGOMERY COUNTY SHERIFF'S OFFICE AND MONTGOMERY COUNTY CONSTABLE'S OFFICE—PRECINCT 3— CHILDREN'S SAFE HARBOR THROUGH THE WOODLANDS TOWNSHIP



Children's Safe Harbor	MAY 2021	MAY 2020		YTD 2021	YTD 2020
Cases Assigned - MCSO (Woodlands only)	6	4		25	16
Cases Assigned - MCCO-P3	11	7		50	31
Total Safe Harbor - Township Assigned	17	11		75	52
Total (All) Safe Harbor Cases - Assigned	35	21		n/a	n/a
Total Charges Filed (Township)	3	4		15	9

CHARGES FILED—ICI & SAFE HARBOR

Crimes Against Children	FEB	MAR	APR	MAY	YTD 2021
Charges Filed - Internet Crimes	0	0	0	2	2
Charges Filed - Safe Harbor	2	3	5	3	15
TOTAL CHARGES FILED	2	3	5	5	17



ABOUT THE TOWNSHIP'S LAW ENFORCEMENT SERVICES

The Woodlands Township is a special purpose district providing municipal types of services to The Woodlands community. By law, The Woodlands Township cannot directly employ law enforcement officers; however, the Township contracts for supplemental law enforcement services in Montgomery County through a contract with the Montgomery County Sheriff's Office and in Harris County through a contract with Harris County Constable's Office, Precinct 4. The counties provide community policing services in eight residential zones and the tourism-oriented zone located in Town Center. All zones have full-time deputies providing 24/7 coverage. The Township also contracts with the Montgomery County Constable's Office, Precinct 3 for investigators specifically assigned to investigate crimes against children.

In addition to the Township's county contracted community-policing deputies, the counties also provide services as needed in the detective operation, administrative support, special services, SWAT team, training, recruitment, traffic control, identification – crime lab, communications, sex offender division, fleet operations, jail division, auto theft and other areas through the county tax levy.

INTERESTED IN LEARNING MORE?

For up-to-date information such as Press Releases and Featured Fugitives from the Montgomery County Sheriff's Office and other law enforcement agencies that serve The Woodlands, please visit www.thewoodlandstownship-tx.gov.

You can locate recent public safety media/Press Releases on the *Resident Page*, choose "Law Enforcement Services" at the bottom go to "Law Enforcement Advisories".

You can also sign up for The Woodlands Township Neighborhood Watch under "Neighborhood Watch" at www.thewoodlandstownship-tx.gov/neighborhoodwatch.