



LAW ENFORCEMENT SERVICES

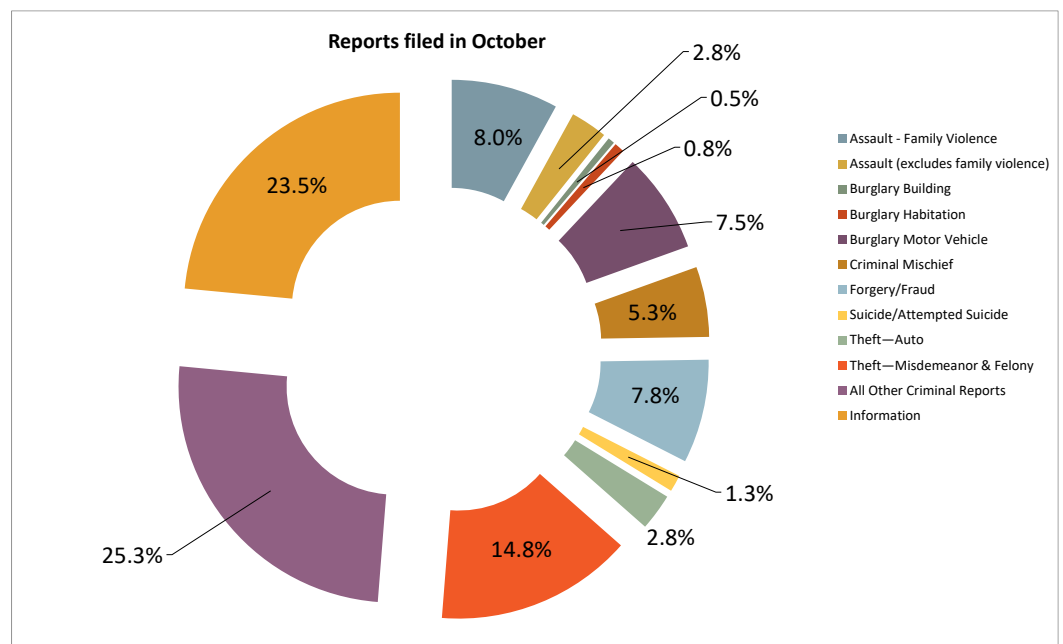
CRIME CATEGORIES OF NOTE

INSIDE THIS ISSUE:

<i>Crime Categories of Note</i> <i>By Village-2021-2020</i>	2
<i>Crime Comparison Chart—2021-2020</i>	3
<i>Summary of Monthly Activity 2021</i>	4
<i>Six Month Crime Trend</i>	6
<i>Additional Notes & Calls for Service</i>	7
<i>Reference Guide</i>	8

Crime Category of Note	JUL 2021	AUG 2021	SEP 2021	OCT 2021	YTD 2021
Assault - Family Violence	18	34	28	32	261
Assault (excludes family violence)	12	8	11	11	160
Burglary Building	7	4	1	2	31
Burglary Habitation	5	6	7	3	46
Burglary Motor Vehicle	35	15	51	30	241
Criminal Mischief	17	15	14	21	142
Forgery/Fraud	30	35	27	31	449
Homicide	0	0	0	0	1
Robbery	1	1	4	4	17
Suicide/Attempted Suicide	3	10	6	5	56
Theft - Auto	6	8	10	11	60
Theft-Misdemeanor & Felony	65	43	54	59	510
All Other Criminal Reports	72	71	82	101	610
Information	79	94	84	94	703
TOTAL	350	344	379	404	3,287

Crime Categories of Note combine crime data from both Harris and Montgomery Counties



CRIME CATEGORIES OF NOTE — BY VILLAGE/ZONE

OCTOBER 2021 AND 2020



CRIME CATEGORIES OF NOTE — 2021



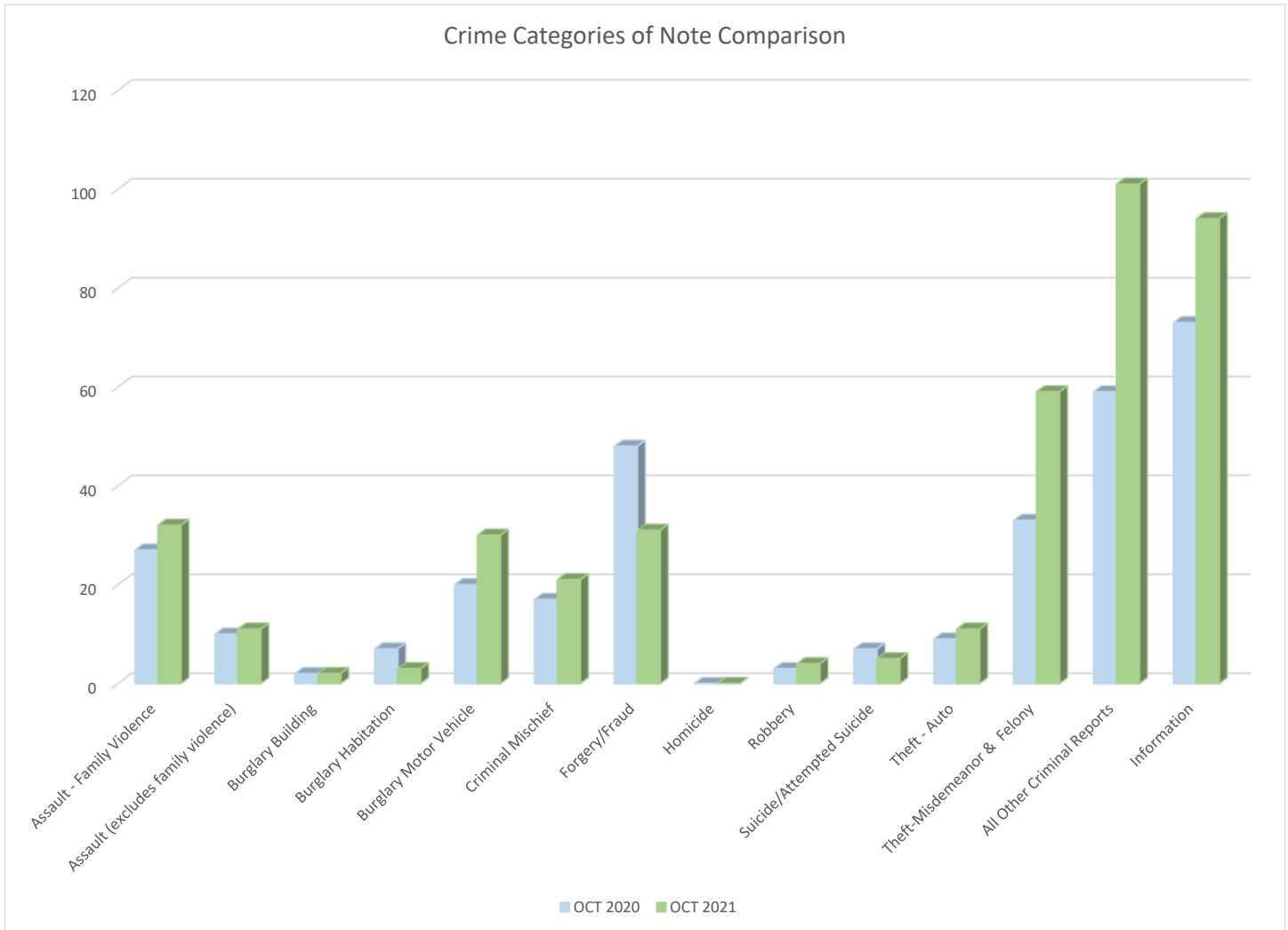
Crime Category of Note	Grogan's Mill	Panther Creek	Indian Springs	Sterling Ridge	Alden Bridge	Cochran's Crossing	College Park	Town Center	Creekside Park	Total
Assault - Family Violence	9	5	1	2	6	3	0	6	0	32
Assault (excludes family violence)	0	1	0	0	0	0	3	5	2	11
Burglary Building	0	1	1	0	0	0	0	0	0	2
Burglary Habitation	1	0	0	0	2	0	0	0	0	3
Burglary Motor Vehicle	2	0	2	0	2	1	1	21	1	30
Criminal Mischief	2	0	1	2	3	0	1	12	0	21
Forgery/Fraud	1	3	1	7	6	3	1	5	4	31
Homicide	0	0	0	0	0	0	0	0	0	0
Robbery	0	0	0	0	0	0	1	3	0	4
Suicide/Attempted Suicide	0	1	0	0	0	0	0	1	3	5
Theft - Auto	3	1	0	1	0	0	1	5	0	11
Theft-Misdemeanor & Felony	4	3	1	1	5	2	3	40	0	59
All Other Criminal Reports	13	12	5	8	7	1	14	34	7	101
Information	19	14	4	7	8	4	4	22	12	94
Total	54	41	16	28	39	14	29	154	29	404

CRIME CATEGORIES OF NOTE — 2020

Crime Category of Note	Grogan's Mill	Panther Creek	Indian Springs	Sterling Ridge	Alden Bridge	Cochran's Crossing	College Park	Town Center	Creekside Park	Total
Assault - Family Violence	7	5	1	3	6	2	1	1	1	27
Assault (excludes family violence)	2	2	0	0	1	1	1	3	0	10
Burglary Building	0	0	1	0	0	0	0	1	0	2
Burglary Habitation	1	1	0	2	0	0	1	2	0	7
Burglary Motor Vehicle	3	3	1	0	0	1	4	7	1	20
Criminal Mischief	2	5	0	1	1	1	2	3	2	17
Forgery/Fraud	4	6	4	5	9	4	4	9	3	48
Homicide	0	0	0	0	0	0	0	0	0	0
Robbery	0	0	1	1	1	0	0	0	0	3
Suicide/Attempted Suicide	1	1	0	0	0	0	0	1	4	7
Theft - Auto	2	0	0	0	1	0	2	4	0	9
Theft-Misdemeanor & Felony	3	2	1	2	2	2	3	16	2	33
All Other Criminal Reports	10	3	3	3	4	2	9	20	5	59
Information	11	9	5	8	10	5	6	17	2	73
Total	46	37	17	25	35	18	33	84	20	315

CRIME COMPARISON CHART

OCTOBER 2021—2020



INTERESTED IN LEARNING MORE?

For up-to-date information such as Press Releases and Featured Fugitives from the Montgomery County Sheriff's Office and other law enforcement agencies that serve The Woodlands, please visit www.thewoodlandstownship-tx.gov.

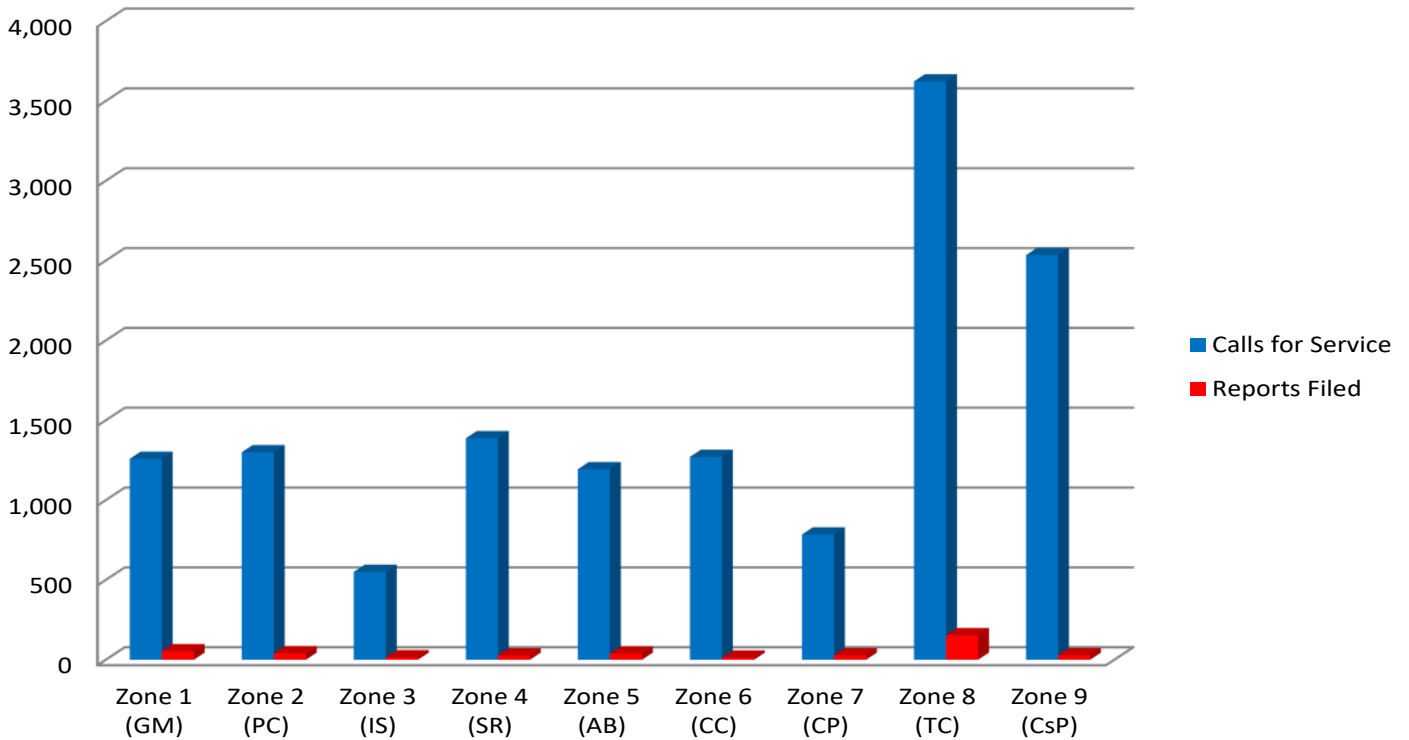
You can locate recent public safety media/Press Releases on the *Resident Page*, choose “*Law Enforcement Services*” at the bottom go to “*Law Enforcement Advisories*”.

You can also sign up for The Woodlands Township Neighborhood Watch, choose “*Neighborhood Watch*” at www.thewoodlandstownship-tx.gov/neighborhoodwatch.

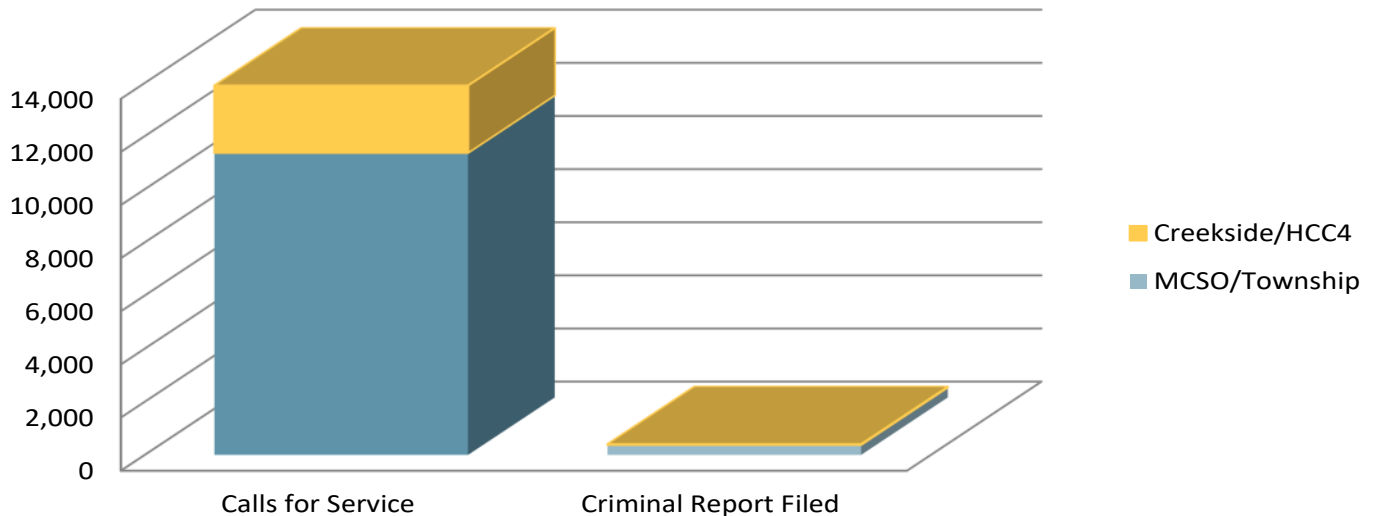
SUMMARY OF OCTOBER ACTIVITY

October 2021 - Summary	MCSO/Township	Creekside/HCC4	Total
Calls for Service	11,371	2,535	13,906
Criminal Report Filed	375	29	404

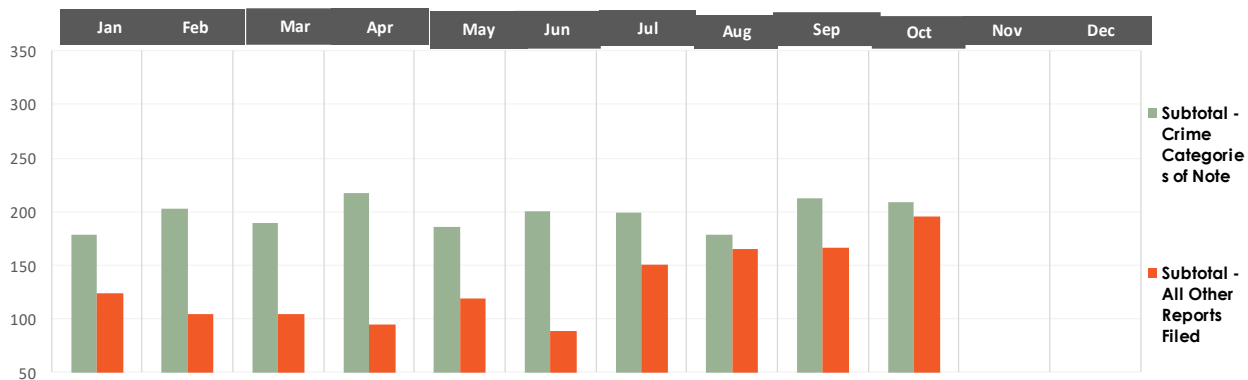
October Activity by Zone



Summary of October Activity

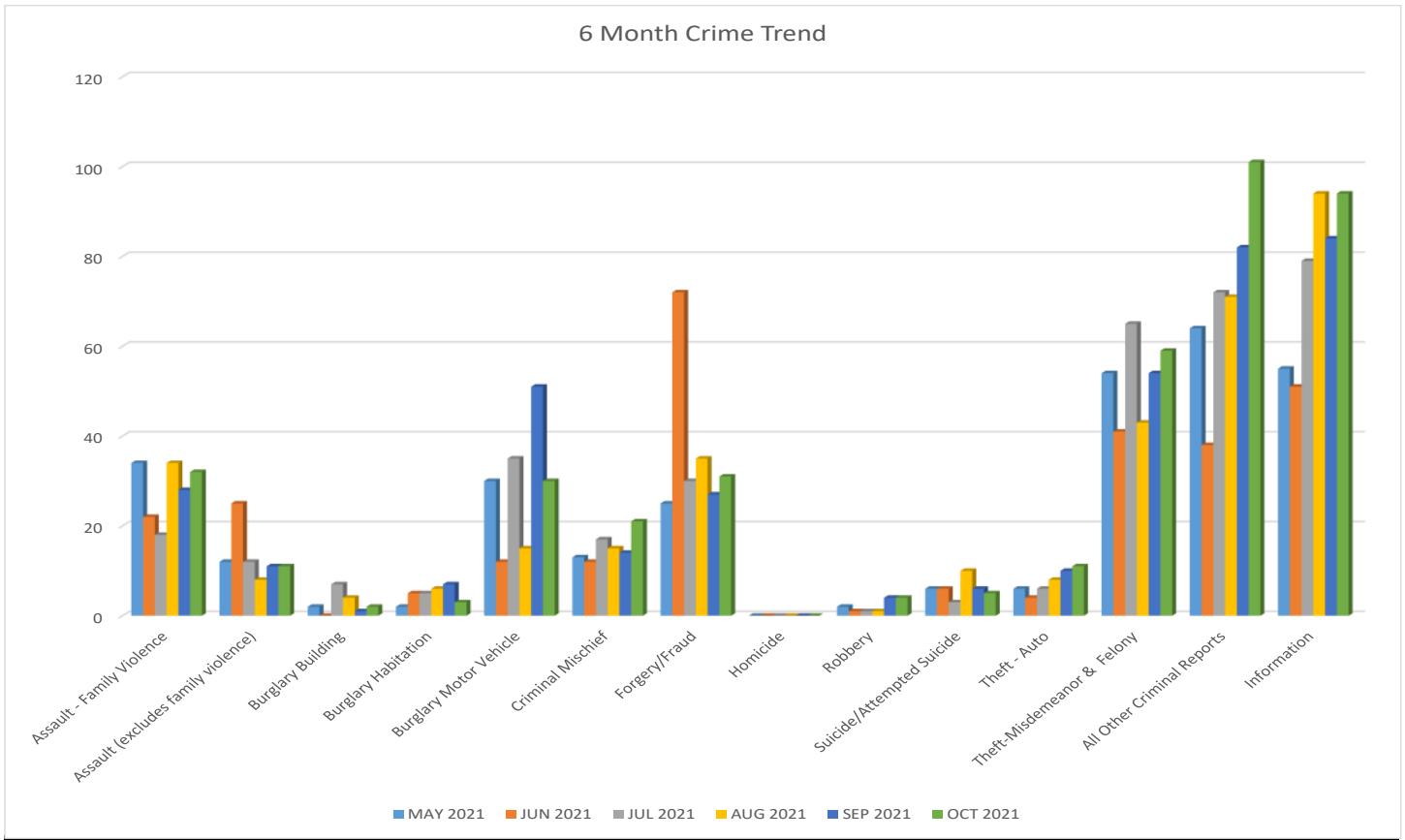


CRIME TRENDS



CRIME CATEGORY	Jan	Feb	Mar	Apr	May	Jun	Jul	Aug	Sep	Oct	Nov	Dec	YTD
Assault - Family Violence	17	29	24	23	34	22	18	34	28	32			261
Assault (excludes family violence)	9	25	23	24	12	25	12	8	11	11			160
Burglary Building	6	5	2	2	2	0	7	4	1	2			31
Burglary Habitation	2	6	4	6	2	5	5	6	7	3			46
Burglary Motor Vehicle	17	30	9	12	30	12	35	15	51	30			241
Criminal Mischief	16	13	9	12	13	12	17	15	14	21			142
Forgery/Fraud	39	40	64	86	25	72	30	35	27	31			449
Homicide	0	0	1	0	0	0	0	0	0	0			1
Robbery	1	1	1	1	2	1	1	1	4	4			17
Suicide/Attempted Suicide	6	3	4	7	6	6	3	10	6	5			56
Theft—Auto	3	3	5	4	6	4	6	8	10	11			60
Theft—Misdemeanor & Felony	62	48	44	40	54	41	65	43	54	59			510
Subtotal - Crime Categories of Note	178	203	190	217	186	200	199	179	213	209			1,974
All Other Criminal Reports	58	32	52	40	64	38	72	71	82	101			610
Information	66	72	53	55	55	51	79	94	84	94			703
Subtotal - All Other Reports Filed	124	104	105	95	119	89	151	165	166	195			1,313
Total	302	307	295	312	305	289	350	344	379	404			3,287

SIX MONTH CRIME TREND



QUICK REFERENCE GUIDE FOR USING THIS REPORT

This report represent an executive summary of activity in The Woodlands. The full report with appendix provides more detailed data on which the executive summary is based.

Please keep in mind that this report offers a snapshot in time for each of the months included based on the timing of when the data was provided by law enforcement. Due to the fluid nature of criminal investigation, some of the data may have developed further after the report data was released.

MCSO: Montgomery County Sheriff’s Office. Unless otherwise noted, this refers to MCSO Patrol The Woodlands Township Division .

Zones: The Woodlands Township contracts with the Montgomery County Sheriff’s Office for policing in

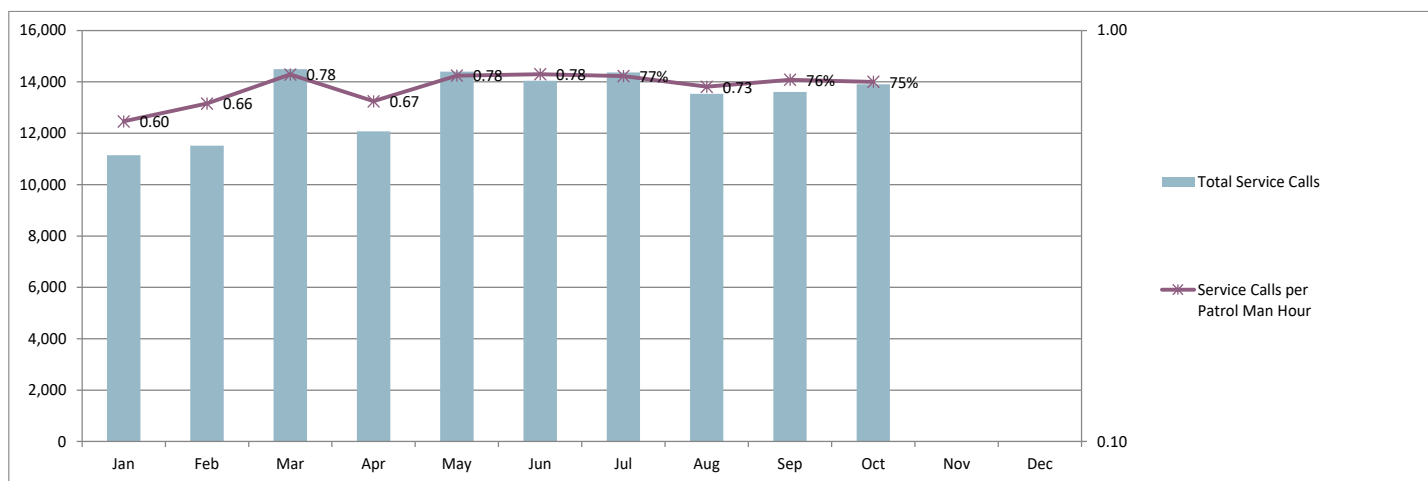
eight policing “zones”, comprising seven residential villages and one commercial district. Together, these zones make up MCSO Patrol The Woodlands Township Division. There is also a “zone” for the Village of Creekside Park, which is policed by the Harris County Constable’s Office—Precinct 4.

- Zone 1—Grogan’s Mill
- Zone 2—Panther Creek
- Zone 3—Indian Springs
- Zone 4—Sterling Ridge
- Zone 5—Alden Bridge
- Zone 6—Cochran’s Crossing
- Zone 7—College Park
- Zone 8—Town Center (commercial)
- Zone 9—Creekside Park

ADDITIONAL NOTES 2021

October 2021—No additional notes

CALLS FOR SERVICE TRENDS



	Jan	Feb	Mar	Apr	May	Jun	Jul	Aug	Sep	Oct	Nov	Dec	Total
Total Service Calls	11,142	11,520	14,492	12,070	14,396	14,047	14,363	13,533	13,610	13,906			133,079
Percent of Calls Resulting In Crime Reports	3%	3%	2%	3%	2%	2%	2%	3%	3%	3%			2%
Service Calls per Patrol Man Hour	0.60	0.66	0.78	0.67	0.78	0.78	77%	0.73	76%	75%			0.73
Patrol Man Hours	18,538	17,342	18,538	17,940	18,538	17,940	18,538	18,538	17,940	18,538			182,390

Frequently Asked Questions

- *Do call titles equal crimes committed?* No. Call Titles speak to the types of calls that are received, but an officer may make an alternate or additional finding upon review/investigation.
- *Do Criminal Statute Reports equal arrests?* No. Criminal Statute Reports indicate that an officer believes criminal activity has occurred. Depending on the situation, additional investigation may add to or negate criminal charges.
- *What is the role of the community in “Community Policing?”* To answer that question you must have knowledge of the most basic Crime Prevention teachings and the “Crime Triangle.” The Crime Triangle identifies three elements that must be present in order for crime to be committed.
 - *Desire* of a criminal to commit a crime;
 - *Ability* to commit the crime; and the
 - *Opportunity* for the crime to be committed



Fortunately, you (residents - businesses) have control over one of the elements of the Crime Triangle - *Opportunity*. By removing the opportunity for crime to occur you can break the Crime Triangle and contribute to the Community Policing effort here in The Woodlands.

- *Where can I find the full report?* This executive summary accompanied by a full appendix of reports of the Township’s contracted law enforcement services can be found on the Township website at www.thewoodlandstownship-tx.gov, go to “Law Enforcement Services” at the bottom go to “Community Policing Reports”.

Investigation of Crimes Against Children:

The Township contracts with MCSO and Montgomery County Constable’s Office - Precinct 3 for services specific to investigations of crimes against children. Both agencies receive referrals from Child Protective Services (CPS) routed to Safe Harbor. In addition to the Safe Harbor program, the Township contracts with Montgomery County Constable’s Office - Precinct 3 for an Internet Crimes Investigator position. It is understood that some cases may originate or conclude outside of the Township boundaries. The “Cases Assigned—MCSO” includes data only for cases assigned within the Township boundaries, not cases that may be assigned outside of the boundaries. The numbers in this section are not cumulative, as some cases carry over from month to month.



APPENDIX DETAILED REPORTS

MONTHLY ACTIVITY REPORT—CALLS FOR SERVICE OCTOBER 2021 — ALL ZONES



COMBINED LAW ENFORCEMENT CALLS FOR SERVICE BY VILLAGE



CALL TYPE	Grogan's Mill	Panther Creek	Indian Springs	Sterling Ridge	Alden Bridge	Cochran's Crossing	College Park	Town Center	Creekside Park	TOTAL
911 CALLS	5	5	1	2	4	5	8	22	1	53
ALARMS	27	30	23	41	36	35	9	93	30	324
ANIMAL CALL	1	2	0	2	3	0	1	2	2	13
ASSAULT	0	0	0	0	0	0	3	2	2	7
ASSAULT (AGGRAVATED)	1	1	0	0	0	0	0	0	0	2
ASSAULT (FAMILY VIOLENCE)	9	5	2	2	6	3	0	6	0	33
ASSAULT (SEXUAL)	0	0	0	0	0	0	1	3	0	4
ASSIST CALLS	14	14	8	6	12	7	8	33	0	102
BURGLARY	1	1	1	0	2	0	0	0	0	5
BURGLARY (MOTOR VEHICLE)	2	0	2	0	2	1	1	21	1	30
CRIMINAL MISCHIEF	2	0	1	2	4	0	1	12	0	22
CRIMINAL TRESPASS	4	3	0	0	0	0	2	2	0	11
DIRECTED PATROL	452	311	160	746	474	466	311	1,124	967	5,011
DISTURBANCE	29	21	9	30	21	11	20	28	24	193
DOA (JP CALLS)	4	2	0	1	1	1	0	1	0	10
FACILITY CHECK	17	33	5	7	6	1	6	58	572	705
FORGERY / FRAUD	1	3	1	7	6	3	1	5	4	31
HARASSMENT	0	0	0	0	0	1	0	7	2	10
HOMICIDE	0	0	0	0	0	0	0	0	0	0
KIDNAPPING	0	0	0	0	0	0	0	0	0	0
MISSING PERSON (ADULT)	1	0	0	0	0	0	0	0	0	1
MISSING PERSON (JUVENILE)	0	0	0	2	1	0	0	1	0	4
NARCOTICS	5	3	0	1	3	0	2	8	0	22
PROWLER	0	0	0	0	0	0	0	0	0	0
PUBLIC INTOXICATION	2	0	0	2	0	1	1	7	0	13
PUBLIC SERVICE (INFO/CIVIL)	99	56	34	49	58	36	38	192	162	724
ROBBERY	0	0	0	0	0	0	1	3	0	4
SHOPLIFTING	0	0	1	5	0	0	13	13	0	32
SUICIDE (ATTEMPTED)	1	1	0	0	0	0	0	1	0	3
SUSPICIOUS PERSON	24	13	11	11	14	18	23	37	3	154
SUSPICIOUS VEHICLE	12	11	3	7	10	8	5	38	12	106
THEFT	4	4	1	2	5	2	3	40	0	61
TRAFFIC (D.U.I.D. & D.W.I.)	1	4	4	1	0	0	1	4	1	16
TRAFFIC ACCIDENT (MAJOR)	2	0	2	1	1	3	1	4	2	16
TRAFFIC ACCIDENT (MINOR)	11	7	23	12	17	8	17	58	13	166
TRAFFIC ENFORCEMENT	268	340	139	230	271	257	98	536	136	2,275
TRAFFIC HAZARD	16	20	18	14	11	18	9	37	13	156
VACATION WATCH	98	252	17	111	106	129	55	20	366	1,154
VEHICLE THEFT	3	1	0	1	0	0	1	5	0	11
WELFARE CHECK	66	47	16	24	41	23	43	77	9	346
ALL OTHER CALLS	77	110	69	69	79	234	102	1,123	213	2,076
TOTAL INCIDENTS	1,259	1,300	551	1,388	1,194	1,271	785	3,623	2,535	13,906
ARREST (MISDEMEANOR)	17	11	4	23	10	3	16	89	2	175
ARREST (FELONY)	6	1	0	6	0	1	3	26	0	43

MONTHLY ACTIVITY REPORT—CALLS FOR SERVICE OCTOBER 2020—ALL ZONES



COMBINED LAW ENFORCEMENT CALLS FOR SERVICE BY VILLAGE



CALL TYPE	Grogan's Mill	Panther Creek	Indian Springs	Sterling Ridge	Alden Bridge	Cochran's Crossing	College Park	Town Center	Creekside Park	TOTAL
911 CALLS	3	4	2	0	7	6	5	37	1	65
ALARMS	41	22	17	47	30	24	23	76	20	300
ANIMAL CALL	5	2	1	1	6	2	0	4	4	25
ASSAULT	2	1	0	0	1	0	1	2	0	7
ASSAULT (AGGRAVATED)	0	0	0	0	0	1	0	1	0	2
ASSAULT (FAMILY VIOLENCE)	9	9	1	3	9	2	1	3	0	37
ASSAULT (SEXUAL)	0	1	0	0	0	0	1	1	0	3
ASSIST CALLS	24	16	10	6	9	4	10	25	0	104
BURGLARY	1	1	1	2	0	0	1	3	0	9
BURGLARY (MOTOR VEHICLE)	3	3	1	0	0	1	4	7	1	20
CRIMINAL MISCHIEF	2	6	0	1	1	2	2	3	3	20
CRIMINAL TRESPASS	3	0	0	0	1	2	0	7	0	13
DIRECTED PATROL	650	542	474	544	421	332	377	1,098	619	5,057
DISTURBANCE	37	24	10	24	24	20	15	22	21	197
DOA (JP CALLS)	2	3	0	0	1	2	2	0	0	10
FACILITY CHECK	27	20	17	10	21	12	10	68	546	731
FORGERY / FRAUD	6	9	6	7	15	5	4	10	0	62
HARASSMENT	5	1	1	2	4	1	2	3	0	19
HOMICIDE	0	0	0	0	0	0	0	0	0	0
KIDNAPPING	0	0	0	0	0	0	0	0	0	0
MISSING PERSON (ADULT)	0	0	0	0	1	0	0	0	0	1
MISSING PERSON (JUVENILE)	1	0	2	1	1	1	1	0	0	7
NARCOTICS	1	1	2	0	2	0	1	0	1	8
PROWLER	0	0	0	0	0	0	1	0	0	1
PUBLIC INTOXICATION	0	0	0	1	0	0	0	3	0	4
PUBLIC SERVICE (INFO/CIVIL)	75	55	27	40	56	43	31	126	123	576
ROBBERY	0	0	1	1	1	0	0	0	0	3
SHOPLIFTING	0	0	0	4	0	0	5	7	0	16
SUICIDE (ATTEMPTED)	1	1	0	1	0	0	0	1	0	4
SUSPICIOUS PERSON	22	20	8	15	21	12	12	36	11	157
SUSPICIOUS VEHICLE	18	9	6	7	15	7	10	16	13	101
THEFT	3	3	3	4	2	5	3	18	2	43
TRAFFIC (D.U.I.D. & D.W.I.)	1	1	0	1	2	0	0	9	1	15
TRAFFIC ACCIDENT (MAJOR)	4	0	1	1	2	1	3	3	0	15
TRAFFIC ACCIDENT (MINOR)	17	9	8	13	20	7	22	45	3	144
TRAFFIC ENFORCEMENT	109	375	186	150	181	176	83	302	179	1,741
TRAFFIC HAZARD	6	10	12	13	22	21	6	25	7	122
VACATION WATCH	48	37	14	42	91	98	2	3	69	404
VEHICLE THEFT	3	0	0	0	1	0	3	5	1	13
WELFARE CHECK	53	41	13	27	53	18	43	68	13	329
ALL OTHER CALLS	100	73	77	42	46	241	67	947	271	1,864
TOTAL INCIDENTS	1,282	1,299	901	1,010	1,067	1,046	751	2,984	1,909	12,249
ARREST (MISDEMEANOR)	17	11	4	23	10	3	16	89	2	175
ARREST (FELONY)	6	1	0	6	0	1	3	26	1	44

ALPHA & OMEGA MOUNTED PATROL



- In October 2021 Mounted Patrol provided customer service and assisted security and law enforcement when appropriate.
 - **International Visitors:** Canada, Israel, Mexico
 - **Out-of-State Visitors:** Alabama, Alaska, Arizona, Arkansas, California, Colorado, Florida, Georgia, Idaho, Illinois, Iowa, Kansas, Kentucky, Louisiana, Maryland, Massachusetts, Michigan, Mississippi, Missouri, Montana, Nebraska, Nevada, New Jersey, New Mexico, New York, North Carolina, North Dakota, Ohio, Oklahoma, Oregon, Pennsylvania, Tennessee, Utah, Virginia, Washington, West Virginia, and Wyoming

Alpha & Omega Mounted	OCT 2021	OCT 2020		YTD 2021	YTD 2020
Car Alarm Checks	69	187		1,281	1,746
Lost Vehicles	21	56		275	410
Lockouts	0	6		29	58
Unsecured Vehicles	27	56		328	556
Directions	919	780		8,237	9,356
Handicap Parking	81	277		1,524	2,158
Customer Assists	42	190		1,880	2,973
Law Enforcement Assists	14	11		199	230
Security Assists	39	51		761	768

MONTGOMERY COUNTY JUSTICE COURT—PRECINCT 3



Justice of the Peace Court - 3	SEP 2021	OCT 2021	YTD 2021
New Class "C" Misdemeanor Charges Filed	1,740	1,437	15,495
Cases Set on Criminal Docket	562	871	7,872
Criminal Cases Pending	4,001	4,015	41,545
Civil Cases on Docket	1,112	1,114	11,537
Arrest Warrants Issued	0	36	36
Total Revenues Collected for Month	\$252,974.00	\$241,480.00	\$2,719,301.00

Please note: Monthly statistics for this agency typically run one month behind.

MONTGOMERY COUNTY CONSTABLE'S OFFICE—PRECINCT 3—ICI

THE WOODLANDS TOWNSHIP	OCT 2021	OCT 2020		YTD 2021	YTD 2020
Internet Crimes Investigator					
Search Warrants	2	0		15	13
New Cases Assigned	0	1		16	17
Felony Charge(s) Filed	2	1		17	14
Misdemeanor Charge(s) Filed	0	0		1	1
Total Charges	2	1		18	15



MONTGOMERY COUNTY SHERIFF'S OFFICE AND MONTGOMERY COUNTY CONSTABLE'S OFFICE—PRECINCT 3— CHILDREN'S SAFE HARBOR THROUGH THE WOODLANDS TOWNSHIP

Children's Safe Harbor	OCT 2021	OCT 2020		YTD 2021	YTD 2020
Cases Assigned - MCSO (Woodlands only)	9	3		56	40
Cases Assigned - MCCO-P3	12	12		153	61
Total Safe Harbor - Township Assigned	21	15		209	106
Total (All) Safe Harbor Cases - Assigned	45	30		n/a	n/a
Total Charges Filed (Township)	2	1		28	18



CHARGES FILED—ICI & SAFE HARBOR

Crimes Against Children	JUL	AUG	SEP	OCT	YTD 2021
Charges Filed - Internet Crimes	0	4	1	2	9
Charges Filed - Safe Harbor	3	0	1	2	28
TOTAL CHARGES FILED	3	4	2	4	37



ABOUT THE TOWNSHIP'S LAW ENFORCEMENT SERVICES

The Woodlands Township is a special purpose district providing municipal types of services to The Woodlands community. By law, The Woodlands Township cannot directly employ law enforcement officers; however, the Township contracts for supplemental law enforcement services in Montgomery County through a contract with the Montgomery County Sheriff's Office and in Harris County through a contract with Harris County Constable's Office, Precinct 4. The counties provide community policing services in eight residential zones and the tourism-oriented zone located in Town Center. All zones have full-time deputies providing 24/7 coverage. The Township also contracts with the Montgomery County Constable's Office, Precinct 3 for investigators specifically assigned to investigate crimes against children.

In addition to the Township's county contracted community-policing deputies, the counties also provide services as needed in the detective operation, administrative support, special services, SWAT team, training, recruitment, traffic control, identification – crime lab, communications, sex offender division, fleet operations, jail division, auto theft and other areas through the county tax levy.

INTERESTED IN LEARNING MORE?

For up-to-date information such as Press Releases and Featured Fugitives from the Montgomery County Sheriff's Office and other law enforcement agencies that serve The Woodlands, please visit www.thewoodlandstownship-tx.gov.

You can locate recent public safety media/Press Releases on the *Resident Page*, choose "Law Enforcement Services" at the bottom go to "Law Enforcement Advisories".

You can also sign up for The Woodlands Township Neighborhood Watch under "Neighborhood Watch" at www.thewoodlandstownship-tx.gov/neighborhoodwatch.