

# August 18, 2022

## LAW ENFORCEMENT SERVICES

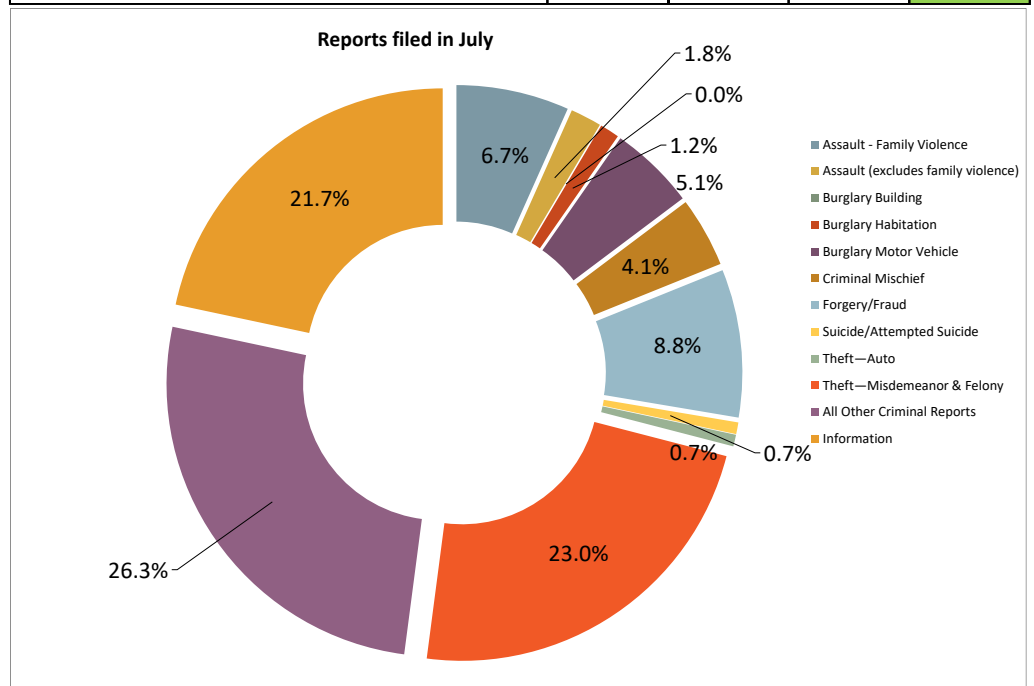


### CRIME CATEGORIES OF NOTE

Crime Categories of Note combine crime data from both Harris and Montgomery Counties

INSIDE THIS ISSUE:	
Crime Categories of Note by Village 2022 — 2021	2
Crime Comparison Chart 2022 — 2021	3
Summary of Monthly Activity 2022	4
Crime Trends	5
Six Month Crime Trend & Refer-	6
Calls for Service	7

Crime Category of Note	APR 2022	MAY 2022	JUN 2022	JUL 2022
<b>Assault - Family Violence</b>	26	23	23	<b>29</b>
<b>Assault (excludes family violence)</b>	9	13	11	<b>8</b>
<b>Burglary Building</b>	2	1	3	<b>0</b>
<b>Burglary Habitation</b>	4	7	4	<b>5</b>
<b>Burglary Motor Vehicle</b>	22	24	12	<b>22</b>
<b>Criminal Mischief</b>	23	20	16	<b>18</b>
<b>Forgery/Fraud</b>	28	34	43	<b>38</b>
<b>Homicide</b>	0	0	0	<b>0</b>
<b>Robbery</b>	1	2	4	<b>2</b>
<b>Suicide/Attempted Suicide</b>	6	9	4	<b>3</b>
<b>Theft - Auto</b>	3	9	16	<b>3</b>
<b>Theft-Misdemeanor &amp; Felony</b>	38	60	60	<b>100</b>
<b>All Other Criminal Reports</b>	118	128	106	<b>114</b>
<b>Information</b>	56	85	78	<b>94</b>
<b>TOTAL</b>	<b>336</b>	<b>415</b>	<b>380</b>	<b>436</b>



# CRIME CATEGORIES OF NOTE — BY VILLAGE/ZONE JULY 2022 AND 2021



## CRIME CATEGORIES OF NOTE — 2022

Crime Category of Note	Grogan's Mill	Panther Creek	Indian Springs	Sterling Ridge	Alden Bridge	Cochran's Crossing	College Park	Town Center	Creekside Park	Total
Assault - Family Violence	5	5	2	3	7	1	3	1	2	29
Assault (excludes family violence)	1	0	0	1	1	1	1	3	0	8
Burglary Building	0	0	0	0	0	0	0	0	0	0
Burglary Habitation	4	0	0	1	0	0	0	0	0	5
Burglary Motor Vehicle	3	7	0	0	2	1	0	7	2	22
Criminal Mischief	1	2	0	1	2	0	1	9	2	18
Forgery/Fraud	6	2	5	3	6	4	1	8	3	38
Homicide	0	0	0	0	0	0	0	0	0	0
Robbery	0	0	0	0	0	0	1	1	0	2
Suicide/Attempted Suicide	0	1	0	0	0	0	0	0	2	3
Theft - Auto	0	0	0	0	0	0	1	1	1	3
Theft-Misdemeanor & Felony	15	3	1	3	10	5	24	38	1	100
All Other Criminal Reports	17	13	4	9	6	2	15	46	2	114
Information	20	9	2	4	10	6	10	21	12	94
<b>Total</b>	<b>72</b>	<b>42</b>	<b>14</b>	<b>25</b>	<b>44</b>	<b>20</b>	<b>57</b>	<b>135</b>	<b>27</b>	<b>436</b>

## CRIME CATEGORIES OF NOTE — 2021

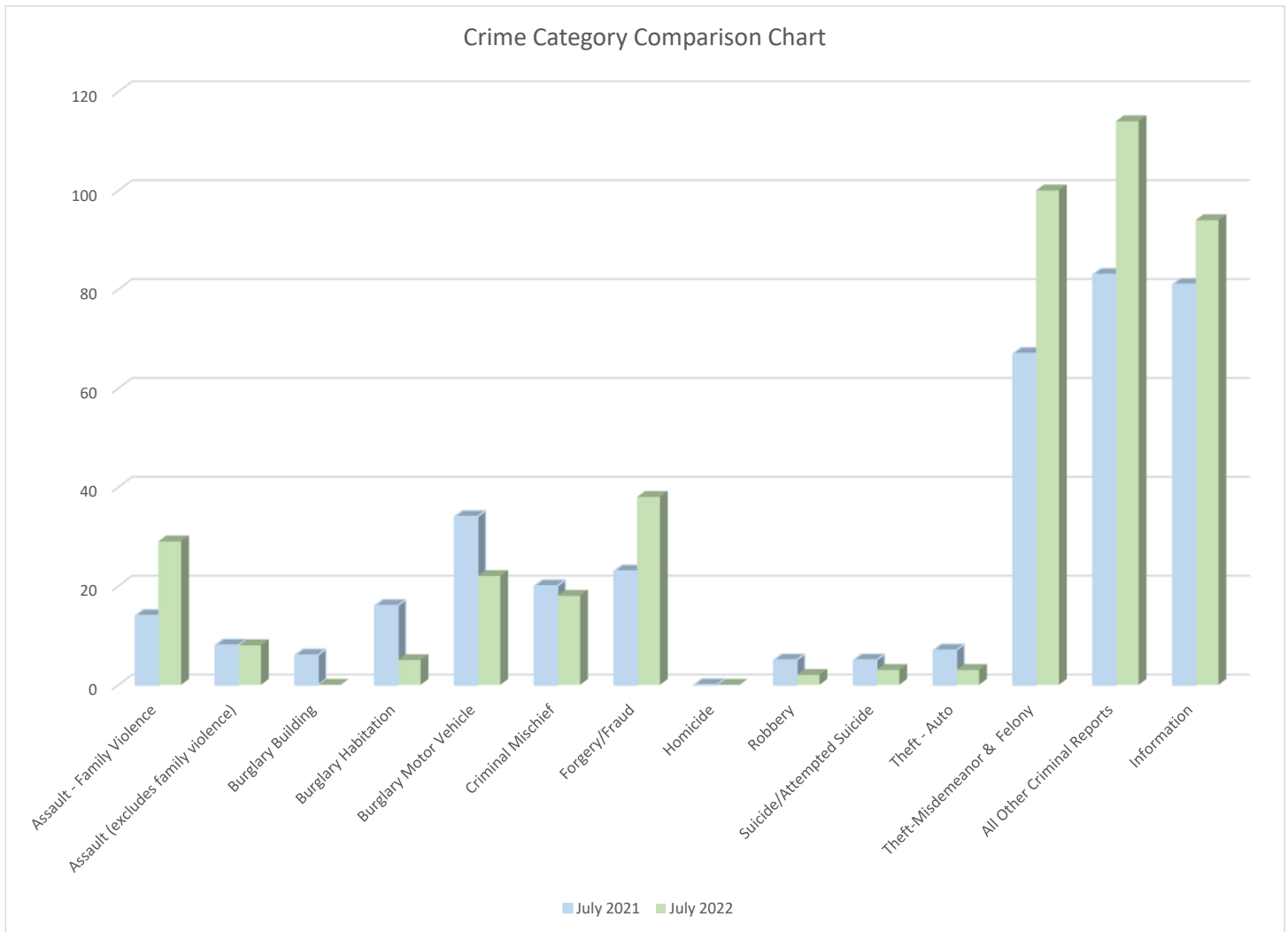
Crime Category of Note	Grogan's Mill	Panther Creek	Indian Springs	Sterling Ridge	Alden Bridge	Cochran's Crossing	College Park	Town Center	Creekside Park	Total
Assault - Family Violence	6	1	1	1	6	0	2	1	0	18
Assault (excludes family violence)	1	0	1	1	4	1	0	4	0	12
Burglary Building	0	0	0	0	1	0	0	6	0	7
Burglary Habitation	2	1	0	2	0	0	0	0	0	5
Burglary Motor Vehicle	4	0	0	3	7	1	3	14	3	35
Criminal Mischief	2	0	1	1	2	0	1	9	1	17
Forgery/Fraud	5	2	2	1	3	3	2	10	2	30
Homicide	0	0	0	0	0	0	0	0	0	0
Robbery	0	0	0	0	0	0	1	0	0	1
Suicide/Attempted Suicide	0	1	0	1	1	0	0	0	0	3
Theft - Auto	1	1	0	0	1	0	1	2	0	6
Theft-Misdemeanor & Felony	7	4	2	8	5	3	3	25	8	65
All Other Criminal Reports	8	7	9	11	2	3	11	19	2	72
Information	10	11	2	6	7	4	5	18	16	79
<b>Total</b>	<b>46</b>	<b>28</b>	<b>18</b>	<b>35</b>	<b>39</b>	<b>15</b>	<b>29</b>	<b>108</b>	<b>32</b>	<b>350</b>



# CRIME COMPARISON CHART JULY 2022 — 2021

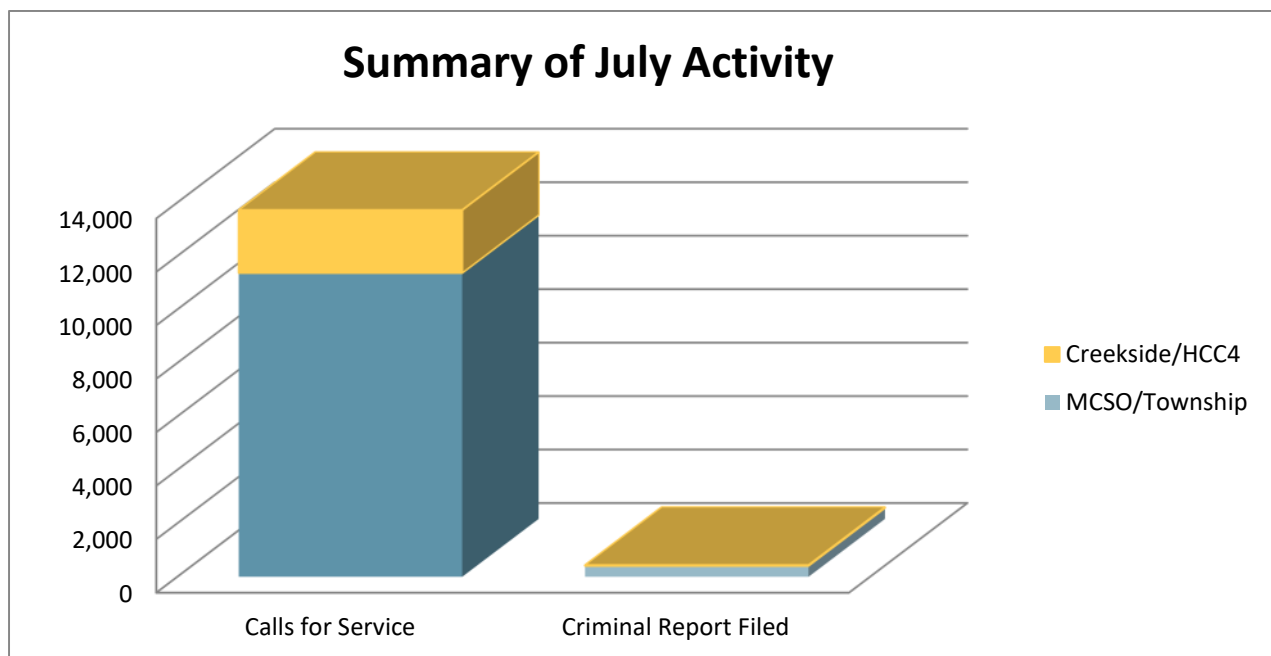
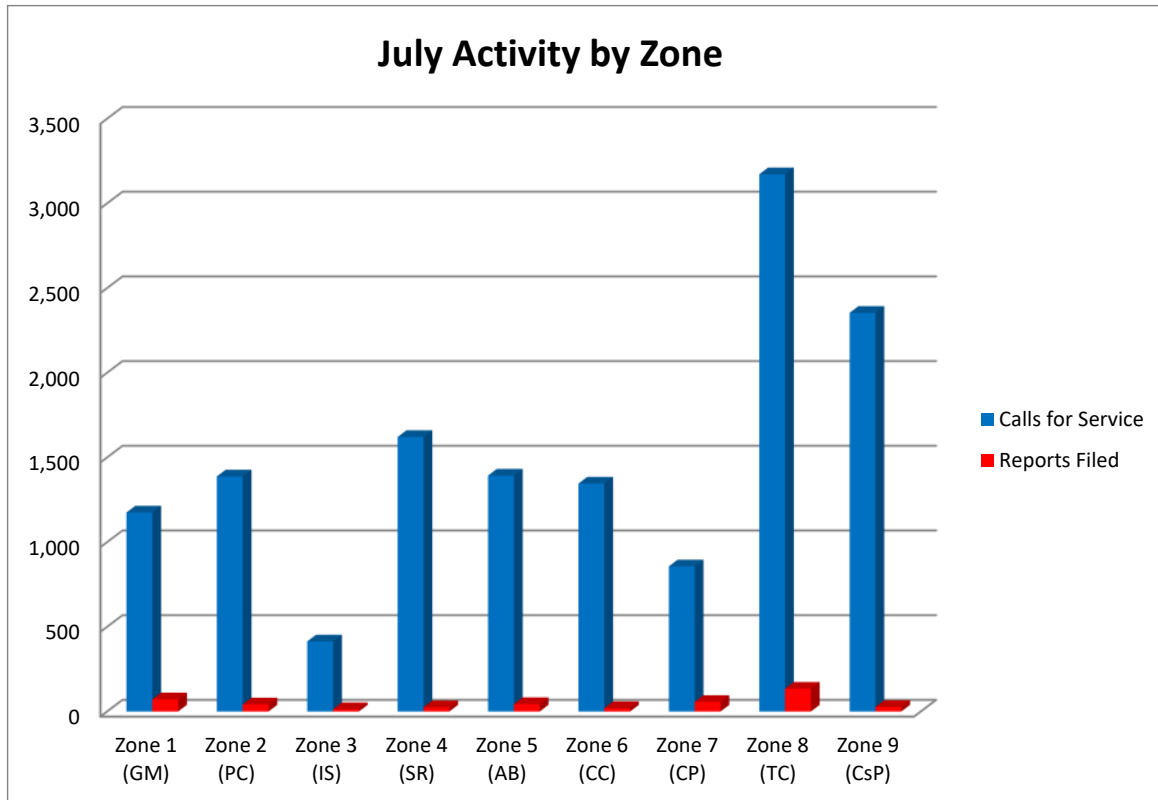


## CRIME CATEGORIES COMPARISON CHART

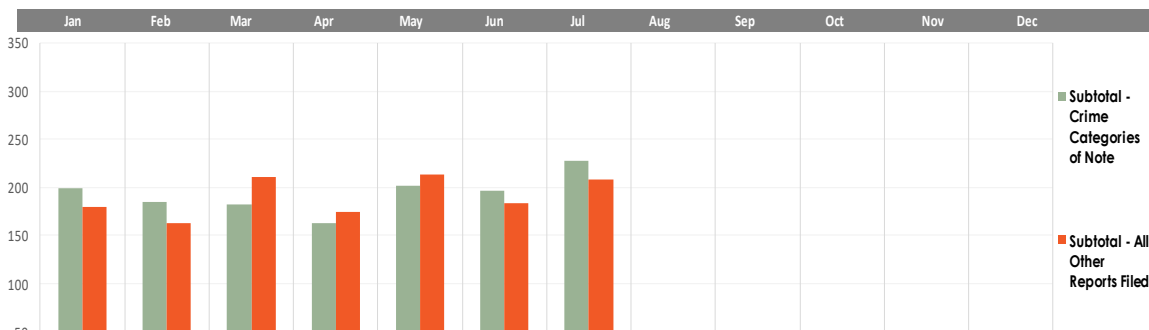


# SUMMARY OF JULY ACTIVITY

July 2022 - Summary	MCSO/Township	Creekside/HCC4	Total
Calls for Service	11,366	2,354	<b>13,720</b>
Criminal Report Filed	409	27	<b>436</b>

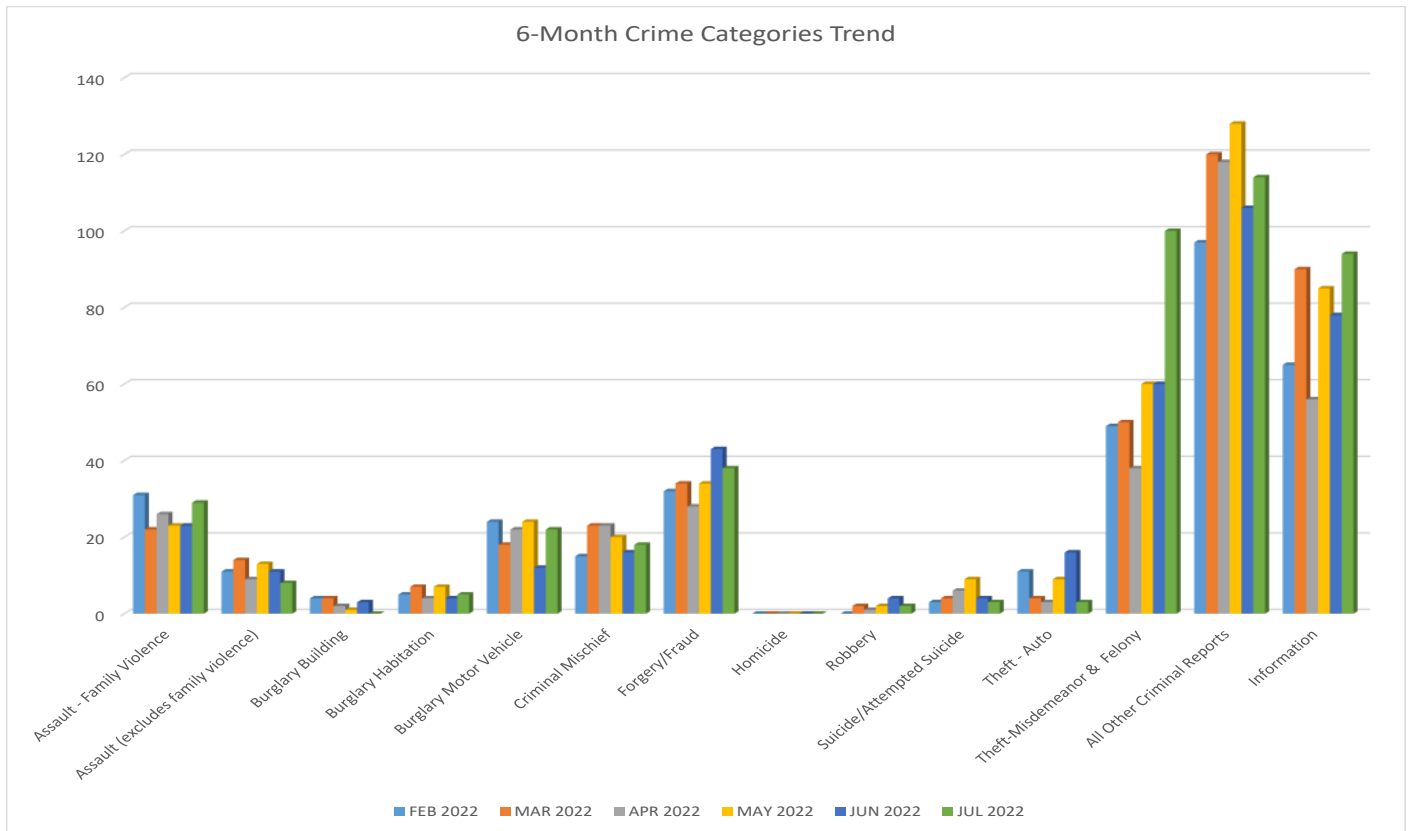


# CRIME TRENDS



CRIME CATEGORY	Jan	Feb	Mar	Apr	May	Jun	Jul	Aug	Sep	Oct	Nov	Dec	YTD
Assault - Family Violence	29	31	22	26	23	23	29						183
Assault (excludes family violence)	14	11	14	9	13	11	8						80
Burglary Building	3	4	4	2	1	3	0						17
Burglary Habitation	5	5	7	4	7	4	5						37
Burglary Motor Vehicle	9	24	18	22	24	12	22						131
Criminal Mischief	19	15	23	23	20	16	18						134
Forgery/Fraud	39	32	34	28	34	43	38						248
Homicide	0	0	0	0	0	0	0						0
Robbery	1	0	2	1	2	4	2						12
Suicide/Attempted Suicide	4	3	4	6	9	4	3						33
Theft—Auto	4	11	4	3	9	16	3						50
Theft—Misdemeanor & Felony	72	49	50	38	60	60	100						429
<b>Subtotal - Crime Categories of Note</b>	<b>199</b>	<b>185</b>	<b>182</b>	<b>162</b>	<b>202</b>	<b>196</b>	<b>228</b>						<b>1,354</b>
<b>All Other Criminal Reports</b>	<b>106</b>	<b>97</b>	<b>120</b>	<b>118</b>	<b>128</b>	<b>106</b>	<b>114</b>						<b>789</b>
<b>Information</b>	<b>74</b>	<b>65</b>	<b>90</b>	<b>56</b>	<b>85</b>	<b>78</b>	<b>94</b>						<b>542</b>
<b>Subtotal - All Other Reports Filed</b>	<b>180</b>	<b>162</b>	<b>210</b>	<b>174</b>	<b>213</b>	<b>184</b>	<b>208</b>						<b>1,331</b>
<b>Total</b>	<b>379</b>	<b>347</b>	<b>392</b>	<b>336</b>	<b>415</b>	<b>380</b>	<b>436</b>						<b>2,685</b>

# SIX MONTH CRIME TREND



## QUICK REFERENCE GUIDE FOR USING THIS REPORT

This report represents, an executive summary of activity in The Woodlands. The full report, with appendix, provides more detailed data on which the executive summary is based.

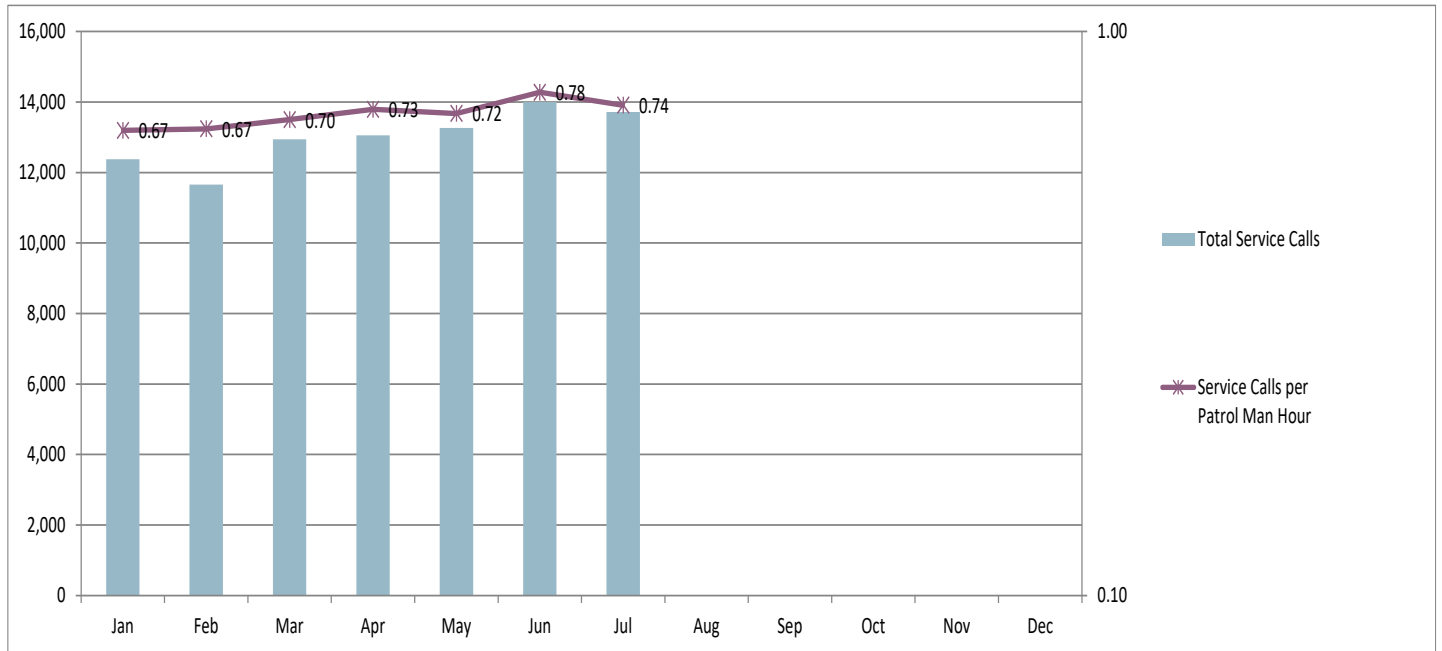
Please keep in mind that this report offers a snapshot in time for each of the months included based on the timing of when the data was provided by law enforcement. Due to the fluid nature of criminal investigation, some of the data may have developed further after the report data was released.

**MCSO:** Montgomery County Sheriff’s Office. Unless otherwise noted, this refers to MCSO Patrol The Woodlands Township Division.

**Zones:** The Woodlands Township contracts with the Montgomery County Sheriff’s Office for policing in eight policing “zones”, comprising seven residential villages and one commercial district. Together, these zones make up MCSO Patrol The Woodlands Township Division. There is also a “zone” for the Village of Creekside Park, which is policed by the Harris County Constable’s Office, Precinct 4.

- Zone 1 — Grogan’s Mill
- Zone 2 — Panther Creek
- Zone 3 — Indian Springs
- Zone 4 — Sterling Ridge
- Zone 5 — Alden Bridge
- Zone 6 — Cochran’s Crossing
- Zone 7 — College Park
- Zone 8 — Town Center (commercial)
- Zone 9 — Creekside Park

# CALLS FOR SERVICE TRENDS



	Jan	Feb	Mar	Apr	May	Jun	Jul	Aug	Sep	Oct	Nov	Dec	Total
<b>Total Service Calls</b>	12,380	11,654	12,938	13,052	13,264	14,000	13,720						91,008
<b>Percent of Calls Resulting in Crime Reports</b>	3%	3%	3%	3%	3%	3%	3%						3%
<b>Service Calls per Patrol Man Hour</b>	0.67	0.67	0.70	0.73	0.72	0.78	0.74						0.71
<b>Patrol Man Hours</b>	18,538	17,342	18,538	17,940	18,538	17,940	18,538						127,374

## Frequently Asked Questions

- **Do call titles equal crimes committed?**  
No. Call Titles speak to the types of calls that are received, but an officer may make an alternate or additional finding upon re-view/investigation.
- **Do Criminal Statute Reports equal arrests?** No. Criminal Statute Reports indicate that an officer believes criminal activity has occurred. Depending on the situation, additional investigation may add to or negate criminal charges.
- **What is the role of the community in “Community Policing?”** To answer that question you must have knowledge of the most basic Crime Prevention teachings and the “Crime Triangle.” The Crime Triangle identifies three elements that must be present in order for crime to be committed.
  - *Desire* of a criminal to commit a crime;
  - *Ability* to commit the crime; and the
  - *Opportunity* for the crime to be committed



Fortunately, you (residents - businesses) have control over one of the elements of the Crime Triangle - *Opportunity*. By removing the opportunity for crime to occur you can break the Crime Triangle and contribute to the Community Policing effort here in The Woodlands.

- **Where can I find the full report?** This executive summary accompanied by a full appendix of reports of the Township’s contracted law enforcement services can be found on the Township website at [www.thewoodlandstownship-tx.gov](http://www.thewoodlandstownship-tx.gov), go to “Law Enforcement Services” at the bottom go to “Community Policing Reports”.



# **APPENDIX DETAILED REPORTS**

# MONTHLY ACTIVITY REPORT — CALLS FOR SERVICE

## JULY 2022 — ALL ZONES



### COMBINED LAW ENFORCEMENT CALLS FOR SERVICE BY VILLAGE



CALL TYPE	Grogan's Mill	Panther Creek	Indian Springs	Sterling Ridge	Alden Bridge	Cochran's Crossing	College Park	Town Center	Creekside Park	Total
911 CALLS	9	4	2	1	5	3	11	25	1	61
ALARMS	45	38	31	47	28	42	19	85	39	374
ANIMAL CALL	4	3	1	2	1	3	1	1	2	18
ASSAULT	0	0	0	1	0	0	1	2	0	4
ASSAULT (AGGRAVATED)	0	0	0	0	0	0	0	1	0	1
ASSAULT (FAMILY VIOLENCE)	6	5	2	4	7	1	3	1	0	29
ASSAULT (SEXUAL)	1	0	0	0	1	1	0	0	0	3
ASSIST CALLS	25	16	2	8	14	5	9	31	0	110
BURGLARY	4	0	0	1	1	0	0	0	0	6
BURGLARY (MOTOR VEHICLE)	3	7	0	0	2	1	0	7	2	22
CRIMINAL MISCHIEF	3	3	0	2	3	1	1	9	2	24
CRIMINAL TRESPASS	5	4	1	0	1	1	4	5	0	21
DIRECTED PATROL	337	207	107	499	461	490	325	857	653	3,936
DISTURBANCE	46	36	11	25	23	18	17	31	28	235
DOA (JP CALLS)	2	2	0	0	3	4	3	2	2	18
FACILITY CHECK	32	14	4	3	10	4	9	65	478	619
FORGERY / FRAUD	8	2	5	3	6	4	2	15	3	48
HARASSMENT	3	1	0	3	3	0	2	2	2	16
HOMICIDE	0	0	0	0	0	0	0	0	0	0
KIDNAPPING	0	0	0	0	0	0	0	0	0	0
MISSING PERSON (ADULT)	1	1	0	0	0	0	0	0	0	2
MISSING PERSON (JUVENILE)	0	0	0	0	0	1	0	1	0	2
NARCOTICS	2	6	0	1	1	0	1	2	0	13
PROWLER	1	0	0	0	0	0	0	0	0	1
PUBLIC INTOXICATION	4	1	0	1	1	0	3	8	0	18
PUBLIC SERVICE (INFO/CIVIL)	80	65	36	42	68	34	48	207	96	676
ROBBERY	0	0	0	0	0	0	1	1	0	2
SHOPLIFTING	1	0	0	7	0	0	10	26	0	44
SUICIDE (ATTEMPTED)	1	1	0	1	0	0	0	0	2	5
SUSPICIOUS PERSON	20	28	18	17	26	11	21	41	11	193
SUSPICIOUS VEHICLE	11	10	4	7	17	6	6	22	13	96
THEFT	16	3	1	3	10	5	26	45	1	110
TRAFFIC (D.U.I.D. & D.W.I.)	5	3	3	0	4	1	2	13	1	32
TRAFFIC ACCIDENT (MAJOR)	2	1	0	1	4	3	0	3	0	14
TRAFFIC ACCIDENT (MINOR)	10	9	15	9	16	15	23	48	8	153
TRAFFIC ENFORCEMENT	196	240	82	270	180	113	46	417	119	1,663
TRAFFIC HAZARD	8	13	7	8	16	10	2	33	6	103
VACATION WATCH	147	557	46	570	364	339	94	47	602	2,766
VEHICLE THEFT	2	0	0	0	0	0	1	2	1	6
WELFARE CHECK	65	46	13	25	27	15	49	72	15	327
ALL OTHER CALLS	70	62	23	60	90	215	117	1,045	267	1,949
<b>TOTAL INCIDENTS</b>	<b>1,175</b>	<b>1,388</b>	<b>414</b>	<b>1,621</b>	<b>1,393</b>	<b>1,346</b>	<b>857</b>	<b>3,172</b>	<b>2,354</b>	<b>13,720</b>
ARREST (MISDEMEANOR)	41	15	4	10	6	1	22	51	1	151
ARREST (FELONY)	11	7	0	1	1	2	7	12	1	42

# MONTHLY ACTIVITY REPORT — CALLS FOR SERVICE JULY 2021 — ALL ZONES



## COMBINED LAW ENFORCEMENT CALLS FOR SERVICE BY VILLAGE



CALL TYPE	Grogan's Mill	Panther Creek	Indian Springs	Sterling Ridge	Alden Bridge	Cochran's Crossing	College Park	Town Center	Creekside Park	Total
911 CALLS	10	6	4	5	17	6	14	47	0	109
ALARMS	37	31	19	40	53	51	37	60	37	365
ANIMAL CALL	3	0	2	1	1	3	2	2	1	15
ASSAULT	0	0	0	0	4	0	0	4	0	8
ASSAULT (AGGRAVATED)	1	0	0	1	0	0	0	0	0	2
ASSAULT (FAMILY VIOLENCE)	6	1	1	1	6	0	2	2	0	19
ASSAULT (SEXUAL)	0	0	1	0	1	1	0	1	0	4
ASSIST CALLS	13	12	6	10	10	4	12	33	0	100
BURGLARY	2	1	0	2	1	0	0	6	0	12
BURGLARY (MOTOR VEHICLE)	4	0	0	3	7	1	3	14	3	35
CRIMINAL MISCHIEF	2	0	1	1	3	0	1	10	1	19
CRIMINAL TRESPASS	2	0	1	0	0	0	1	3	0	7
DIRECTED PATROL	519	371	251	750	497	409	438	1,104	794	5,133
DISTURBANCE	49	28	9	22	23	7	18	36	20	212
DOA (JP CALLS)	1	2	1	0	1	2	2	1	0	10
FACILITY CHECK	31	24	3	8	6	6	6	48	472	604
FORGERY / FRAUD	5	2	2	1	3	3	2	10	2	30
HARASSMENT	0	4	0	0	0	0	0	2	1	7
HOMICIDE	0	0	0	0	0	0	0	0	0	0
KIDNAPPING	0	0	0	0	0	0	0	0	0	0
MISSING PERSON (ADULT)	0	1	0	0	0	0	0	0	0	0
MISSING PERSON (JUVENILE)	0	0	1	0	0	0	0	0	0	1
NARCOTICS	1	1	2	1	1	0	0	4	1	11
PROWLER	0	0	0	0	0	0	0	0	0	0
PUBLIC INTOXICATION	3	0	0	1	1	1	0	4	0	0
PUBLIC SERVICE (INFO/CIVIL)	84	74	20	55	89	35	39	197	90	683
ROBBERY	0	0	0	0	0	0	1	0	0	1
SHOPLIFTING	0	0	1	10	0	0	9	3	0	23
SUICIDE (ATTEMPTED)	0	1	0	1	1	0	0	0	0	3
SUSPICIOUS PERSON	25	12	9	14	16	10	13	29	4	132
SUSPICIOUS VEHICLE	10	10	2	23	11	7	11	31	13	118
THEFT	9	4	2	8	5	3	3	25	8	67
TRAFFIC (D.U.I.D. & D.W.I.)	1	3	4	0	0	2	0	4	4	18
TRAFFIC ACCIDENT (MAJOR)	1	1	2	0	2	0	3	8	0	17
TRAFFIC ACCIDENT (MINOR)	6	9	20	10	15	12	21	59	11	163
TRAFFIC ENFORCEMENT	188	305	125	253	236	191	115	418	134	1,965
TRAFFIC HAZARD	6	15	6	12	15	11	3	36	8	112
VACATION WATCH	99	361	87	400	196	441	88	13	529	2,214
VEHICLE THEFT	1	1	0	0	1	0	2	2	0	7
WELFARE CHECK	54	55	17	25	26	14	57	105	10	363
ALL OTHER CALLS	78	61	18	41	68	202	76	995	224	1,763
<b>TOTAL INCIDENTS</b>	<b>1,251</b>	<b>1,396</b>	<b>617</b>	<b>1,699</b>	<b>1,316</b>	<b>1,422</b>	<b>979</b>	<b>3,316</b>	<b>2,367</b>	<b>14,363</b>
ARREST (MISDEMEANOR)	13	8	5	15	13	1	19	53	4	131
ARREST (FELONY)	1	4	1	4	1	1	11	28	0	51

## ALPHA & OMEGA MOUNTED PATROL

In July 2022, Mounted Patrol provided customer service and assisted security and law enforcement when appropriate.

**International Visitors:** England, France, Japan, Mexico, Puerto Rico, Scotland

**Out-of-State Visitors:** Arizona, Arkansas, California, Colorado, Florida, Georgia, Hawaii, Idaho, Illinois, Indiana, Iowa, Kansas, Kentucky, Louisiana, Maryland, Michigan, Minnesota, Mississippi, Missouri, Montana, Nevada, New Jersey, New Mexico, New York, North Carolina, North Dakota, Oklahoma, Oregon, Pennsylvania, Tennessee, Utah, Washington, Wisconsin, and Wyoming

Alpha & Omega Mounted	JULY 2022	JULY 2021		YTD 2022	YTD 2021
Car Alarm Checks	86	59		660	987
Lost Vehicles	25	23		284	233
Lockouts	1	1		11	28
Unsecured Vehicles	5	12		66	276
Directions	707	649		5,075	6,121
Handicap Parking	116	54		1,050	1,329
Customer Assists	0	44		1,847	1,778
Law Enforcement Assists	4	12		68	177
Security Assists	3	34		209	644

## MONTGOMERY COUNTY JUSTICE COURT, PRECINCT 3

Justice of the Peace Court Precinct 3	JULY 2022	YTD 2022
New Class "C" Misdemeanor Charges Filed	1,271	11,093
Cases Set on Criminal Docket	942	7,276
Criminal Cases Pending	3,981	28,543
Civil Cases on Docket	1,011	7,010
Arrest Warrants Issued	0	0
Total Revenues Collected for Month	\$ 232,295.00	\$1,881,739.00

# MONTGOMERY COUNTY SHERIFF'S OFFICE AND MONTGOMERY COUNTY CONSTABLE'S OFFICE, PRECINCT 3 —CHILDREN'S SAFE HARBOR AND INTERNET CRIMES THROUGH THE TOWNSHIP

## Investigation of Crimes Against Children:

The Township contracts with MCSO and Montgomery County Constable's Office - Precinct 3 for services specific to investigations of crimes against children. Both agencies receive referrals from Child Protective Services (CPS) routed to Safe Harbor. In addition to the Safe Harbor program, the Township contracts with Montgomery County Constable's Office - Precinct 3 for an Internet Crimes Investigator position. It is understood that some cases may originate or conclude outside of the Township boundaries. The numbers in this section are not cumulative, as some cases carry over from month to month.

The Woodlands Township	JULY 2022	JULY 2021		YTD 2022	TYD 2021
MCSO - Safe Harbor - Cases Assigned	0	0		15	17
MCCO - P3 - Safe Harbor - Cases Assigned	1	4		12	44
MCCO - P3 - Internet Crimes - Cases Assigned	6	0		18	9
<b>Total Cases</b>	<b>7</b>	<b>4</b>		<b>45</b>	<b>70</b>
<b>Surrounding Areas</b>					
MCSO - Safe Harbor - Cases Assigned	22	15		195	161
MCCO - P3 - Safe Harbor - Cases Assigned	0	4		23	16
MCCO - P3 - Internet Crimes - Cases Assigned	3	1		21	9
<b>Total Cases</b>	<b>25</b>	<b>20</b>		<b>239</b>	<b>186</b>
<b>Charges Filed</b>					
MCSO - Felony Charge(s) Filed	4	6		63	54
MCSO - Misdemeanor Charge(s) Filed	0	0		0	0
MCCO - P3 - Felony Charge(s) Filed	1	0		11	6
MCCO - P3 - Misdemeanor Charge(s) Filed	0	0		1	0
<b>Total Charges Filed</b>	<b>5</b>	<b>6</b>		<b>75</b>	<b>60</b>
<b>Search Warrants</b>					
MCSO - Search Warrants Executed	5	6		70	57
MCCO - PC 3 - Search Warrants Executed	2	1		7	1
<b>Total Search Warrants</b>	<b>7</b>	<b>7</b>		<b>77</b>	<b>58</b>



## ABOUT THE WOODLANDS TOWNSHIP'S LAW ENFORCEMENT SERVICES

The Woodlands Township is a special purpose district providing municipal types of services to The Woodlands community. By law, The Woodlands Township cannot directly employ law enforcement officers; however, the Township contracts for supplemental law enforcement services in Montgomery County through a contract with the Montgomery County Sheriff's Office and in Harris County through a contract with Harris County Constable's Office, Precinct 4. The counties provide community policing services in eight residential zones and the tourism-oriented zone located in Town Center. All zones have full-time deputies providing 24/7 coverage. The Township also contracts with the Montgomery County Constable's Office, Precinct 3 for investigators specifically assigned to investigate crimes against children.

In addition to the Township's county contracted community-policing deputies, the counties also provide services as needed in the detective operation, administrative support, special services, SWAT team, training, recruitment, traffic control, identification – crime lab, communications, sex offender division, fleet operations, jail division, auto theft and other areas through the county tax levy.

---

## INTERESTED IN LEARNING MORE?

For up-to-date information, such as Press Releases and Featured Fugitives from the Montgomery County Sheriff's Office and other law enforcement agencies that serve The Woodlands, please visit [www.thewoodlandstownship-tx.gov](http://www.thewoodlandstownship-tx.gov).

You can locate recent public safety media/Press Releases on the *Resident Page*, choose "Law Enforcement Services" at the bottom go to "Law Enforcement Advisories".

You can also sign up for The Woodlands Township Neighborhood Watch under "Neighborhood Watch" at [www.thewoodlandstownship-tx.gov/neighborhoodwatch](http://www.thewoodlandstownship-tx.gov/neighborhoodwatch).