

January 25, 2023

LAW ENFORCEMENT SERVICES

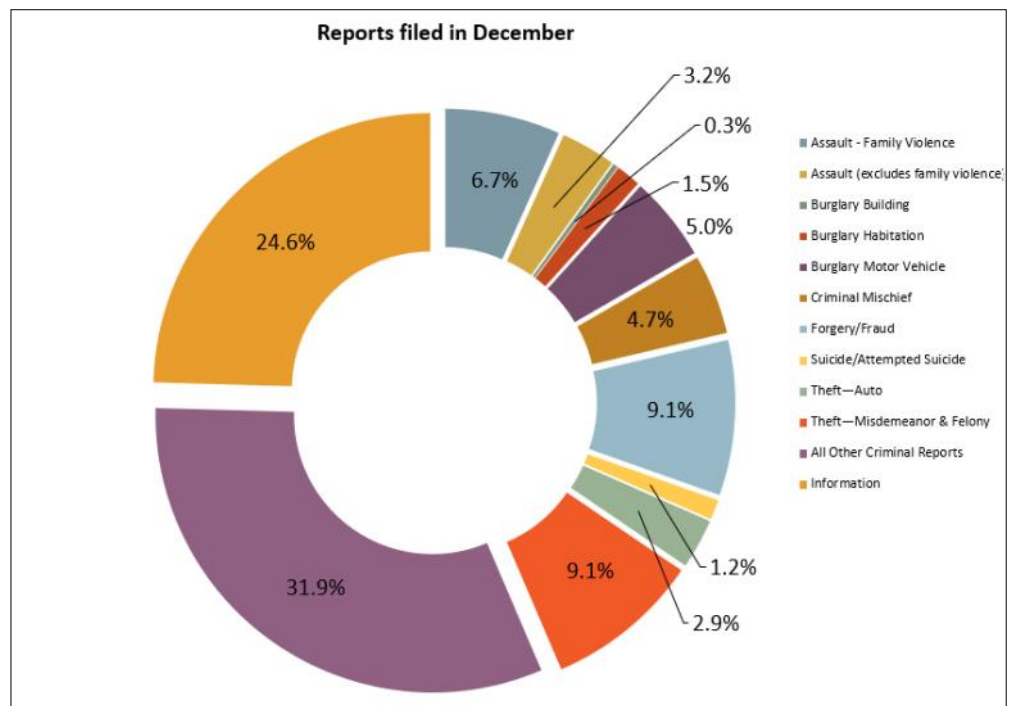


CRIME CATEGORIES OF NOTE

Crime Categories of Note combine crime data from both Harris and Montgomery Counties

INSIDE THIS ISSUE:	
Crime Categories of Note by Village 2022 - 2021	2
Crime Comparison Chart 2022 - 2021	3
Summary of Monthly Activity 2022	4
Crime Trends	5
Six Month Crime Trend & Reference Guide	6
Calls for Service	7

Crime Category of Note	OCT 2022	NOV 2022	DEC 2022	YTD 2022
Assault - Family Violence	27	24	23	300
Assault (excludes family violence)	8	16	11	149
Burglary Building	1	3	1	32
Burglary Habitation	6	5	5	70
Burglary Motor Vehicle	19	27	17	240
Criminal Mischief	17	14	16	219
Forgery/Fraud	24	30	31	406
Homicide	0	0	0	0
Robbery	0	1	1	14
Suicide/Attempted Suicide	5	6	4	59
Theft - Auto	7	8	10	96
Theft-Misdemeanor & Felony	32	25	31	594
All Other Criminal Reports	87	94	109	1,286
Information	77	70	84	933
TOTAL	310	323	343	4,398



CRIME CATEGORIES OF NOTE - BY VILLAGE/ZONE DECEMBER 2022 AND 2021



CRIME CATEGORIES OF NOTE - 2022

	Grogan's Mill	Panther Creek	Indian Springs	Sterling Ridge	Alden Bridge	Cochran's Crossing	College Park	Town Center	Creekside Park	Total
Assault - Family Violence	4	2	0	4	2	1	2	6	2	23
Assault (<i>excludes family violence</i>)	2	1	0	0	1	0	4	3	0	11
Burglary Building	0	0	0	0	0	0	0	1	0	1
Burglary Habitation	3	2	0	0	0	0	0	0	0	5
Burglary Motor Vehicle	3	2	1	1	0	3	1	4	2	17
Criminal Mischief	0	3	1	2	0	3	1	6	0	16
Forgery/Fraud	7	6	1	2	5	1	1	7	1	31
Homicide	0	0	0	0	0	0	0	0	0	0
Robbery	0	0	0	0	0	0	0	1	0	1
Suicide/Attempted Suicide	0	1	0	0	1	0	0	1	1	4
Theft - Auto	0	0	0	0	0	1	1	8	0	10
Theft-Misdemeanor & Felony	0	4	0	0	3	1	2	15	6	31
All Other Criminal Reports	11	9	5	5	5	4	16	51	3	109
Information	13	13	5	4	7	3	11	17	11	84
Total	43	43	13	18	24	17	39	120	26	343

CRIME CATEGORIES OF NOTE - 2021

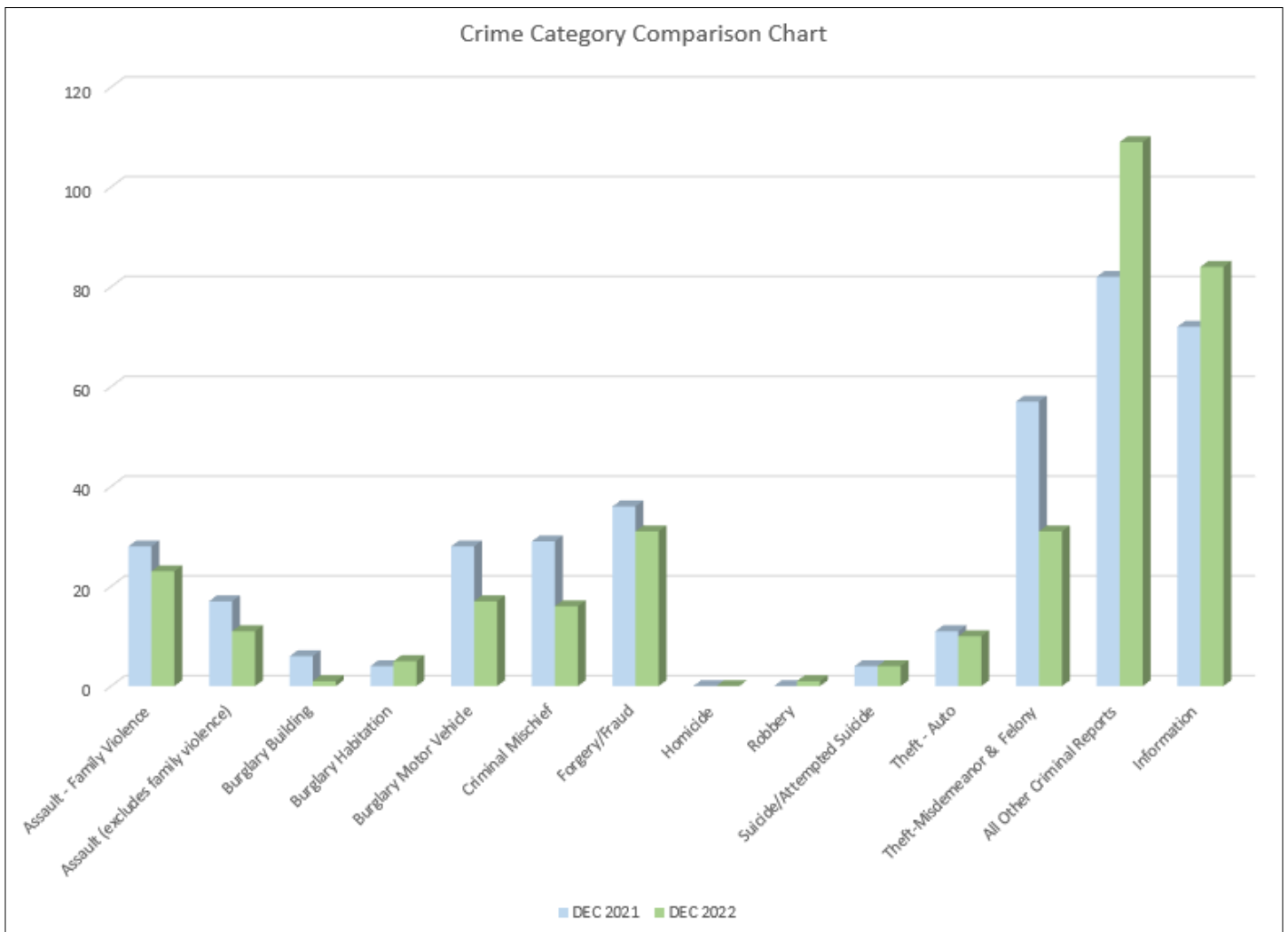
	Grogan's Mill	Panther Creek	Indian Springs	Sterling Ridge	Alden Bridge	Cochran's Crossing	College Park	Town Center	Creekside Park	Total
Assault - Family Violence	7	4	3	2	4	2	3	3	0	28
Assault (<i>excludes family violence</i>)	3	3	0	2	1	0	2	5	1	17
Burglary Building	1	0	0	0	2	0	1	1	1	6
Burglary Habitation	1	0	0	0	2	0	0	1	0	4
Burglary Motor Vehicle	0	2	0	0	0	2	2	22	0	28
Criminal Mischief	4	1	1	1	2	2	3	13	2	29
Forgery/Fraud	6	3	4	4	4	4	0	5	6	36
Homicide	0	0	0	0	0	0	0	0	0	0
Robbery	0	0	0	0	0	0	0	0	0	0
Suicide/Attempted Suicide	0	1	0	0	1	0	0	0	2	4
Theft - Auto	3	0	1	1	1	0	1	3	1	11
Theft-Misdemeanor & Felony	6	4	2	8	3	4	2	26	2	57
All Other Criminal Reports	7	5	6	7	3	0	23	26	5	82
Information	9	8	0	4	12	6	8	14	11	72
Total	47	31	17	29	35	20	45	119	31	374



CRIME COMPARISON CHART DECEMBER 2022 - 2021

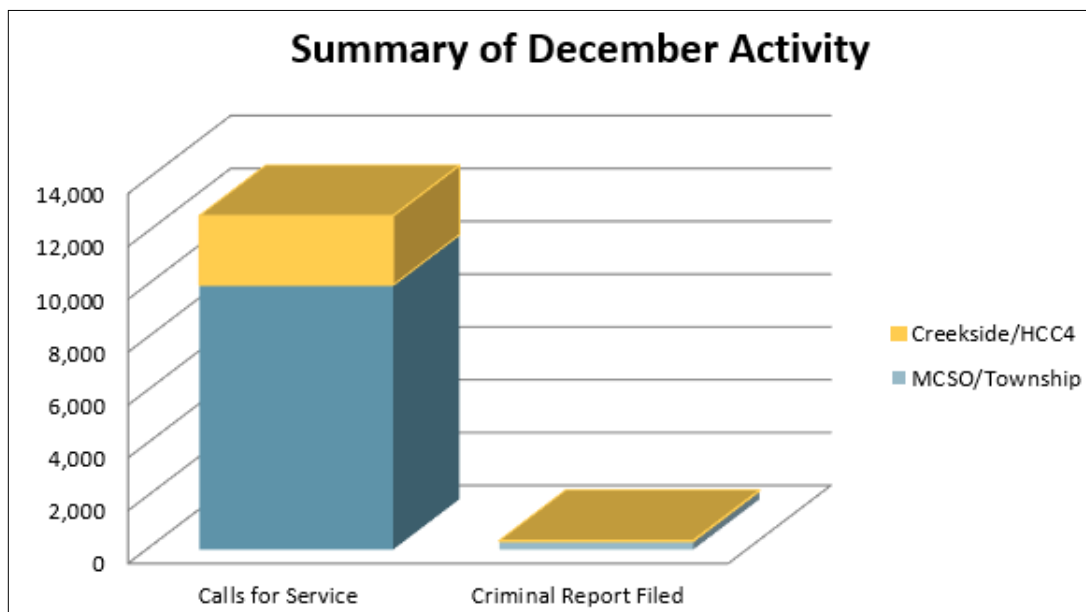
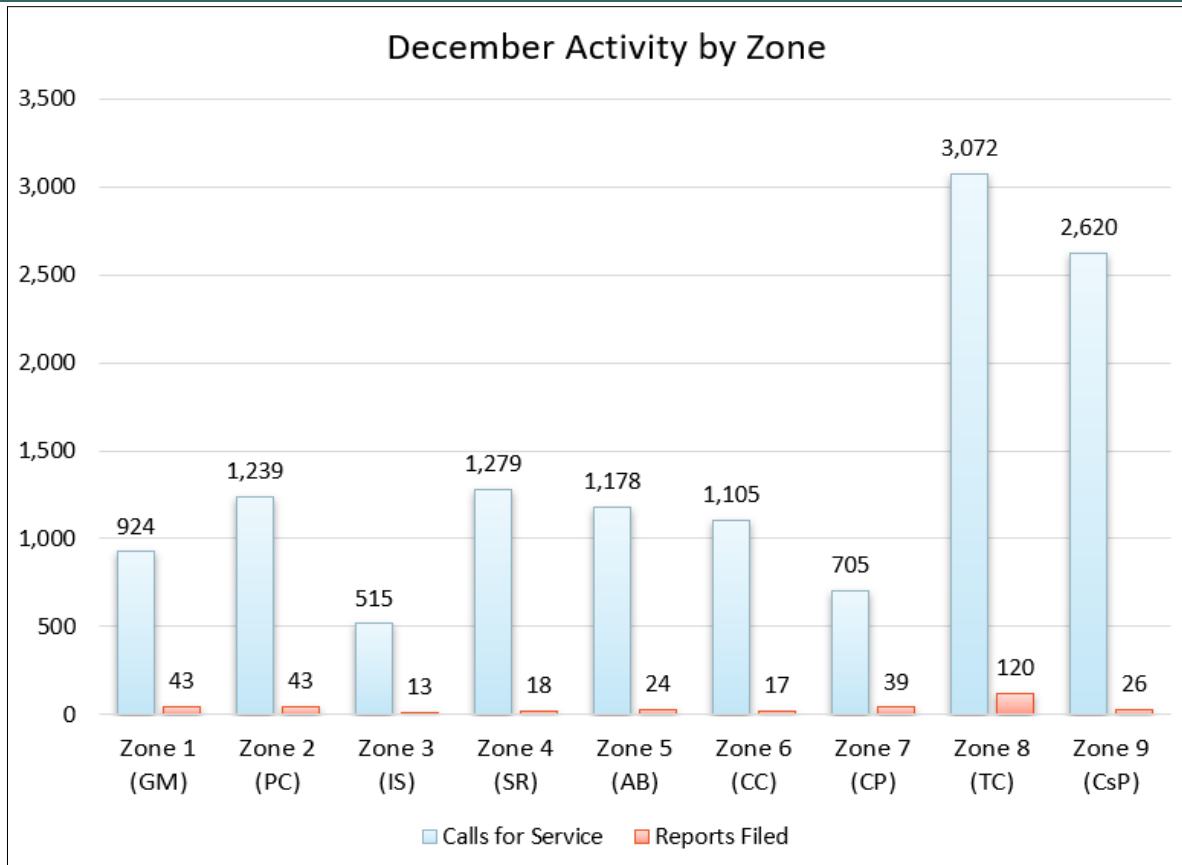


CRIME CATEGORIES COMPARISON CHART

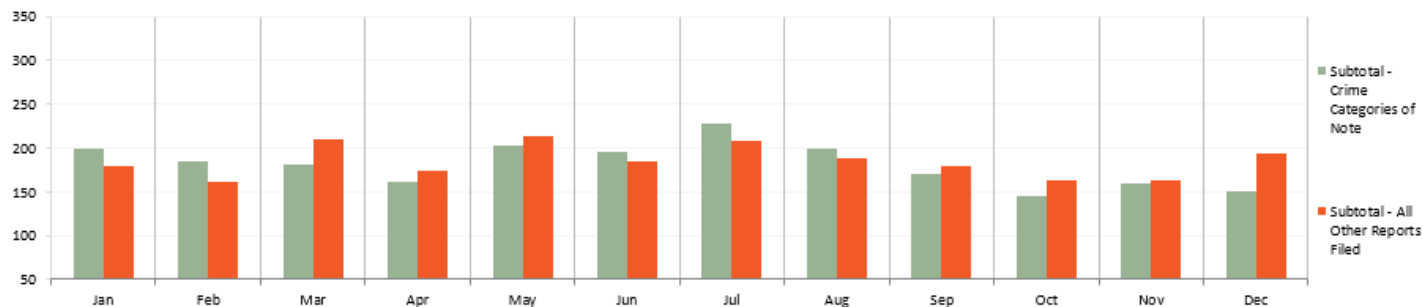


SUMMARY OF DECEMBER ACTIVITY

December 2022 - Summary	MCSO/Township	Creekside/HCC4	Total
Calls for Service	10,017	2,620	12,637
Criminal Report Filed	317	26	343

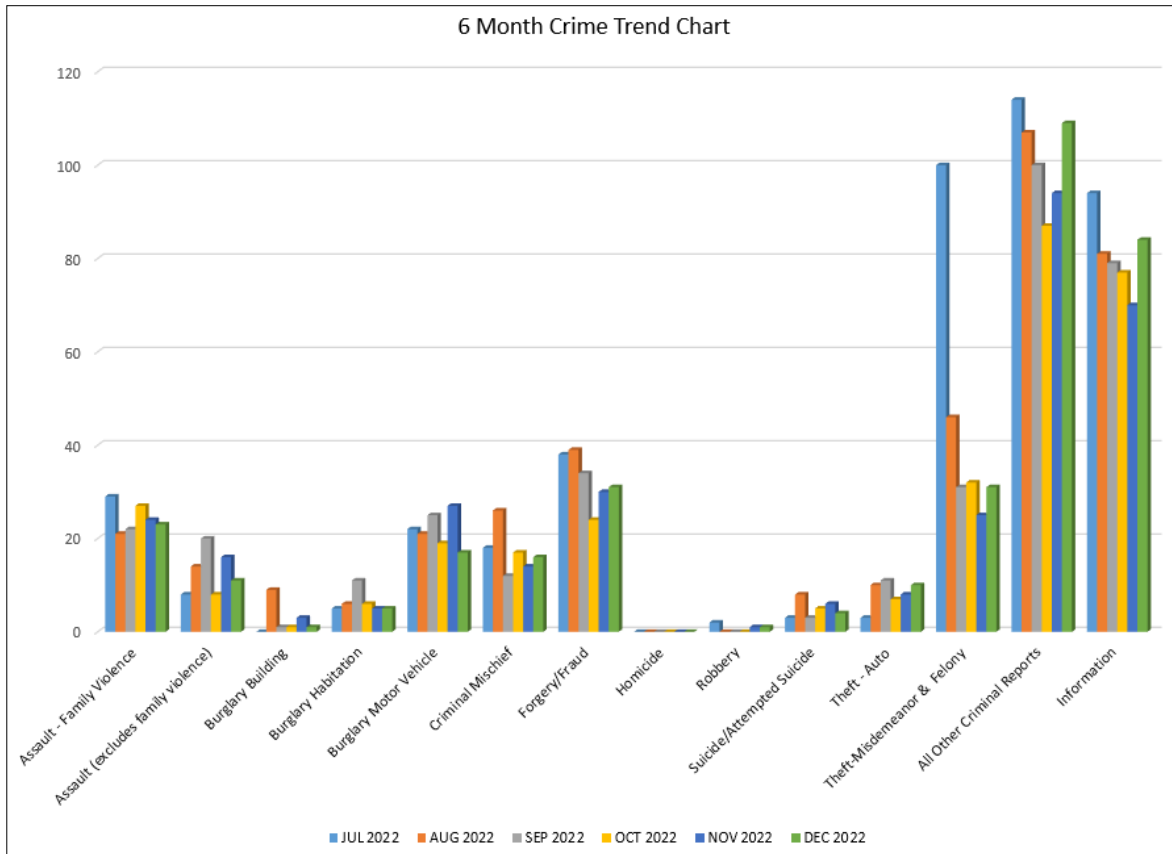


CRIME TRENDS



CRIME CATEGORY	Jan	Feb	Mar	Apr	May	Jun	Jul	Aug	Sep	Oct	Nov	Dec	YTD
Assault - Family Violence	29	31	22	26	23	23	29	21	22	27	24	23	300
Assault (excludes family violence)	14	11	14	9	13	11	8	14	20	8	16	11	149
Burglary Building	3	4	4	2	1	3	0	9	1	1	3	1	32
Burglary Habitation	5	5	7	4	7	4	5	6	11	6	5	5	70
Burglary Motor Vehicle	9	24	18	22	24	12	22	21	25	19	27	17	240
Criminal Mischief	19	15	23	23	20	16	18	26	12	17	14	16	219
Forgery/Fraud	39	32	34	28	34	43	38	39	34	24	30	31	406
Homicide	0	0	0	0	0	0	0	0	0	0	0	0	0
Robbery	1	0	2	1	2	4	2	0	0	0	1	1	14
Suicide/Attempted Suicide	4	3	4	6	9	4	3	8	3	5	6	4	59
Theft—Auto	4	11	4	3	9	16	3	10	11	7	8	10	96
Theft—Misdemeanor & Felony	72	49	50	38	60	60	100	46	31	32	25	31	594
Subtotal - Crime Categories of Note	199	185	182	162	202	196	228	200	170	146	159	150	2,179
All Other Criminal Reports	106	97	120	118	128	106	114	107	100	87	94	109	1,286
Information	74	65	90	56	85	78	94	81	79	77	70	84	933
Subtotal - All Other Reports Filed	180	162	210	174	213	184	208	188	179	164	164	193	2,219
Total	379	347	392	336	415	380	436	388	349	310	323	343	4,398

SIX MONTH CRIME TREND



QUICK REFERENCE GUIDE FOR USING THIS REPORT

This report represents, an executive summary of activity in The Woodlands. The full report, with appendix, provides more detailed data on which the executive summary is based.

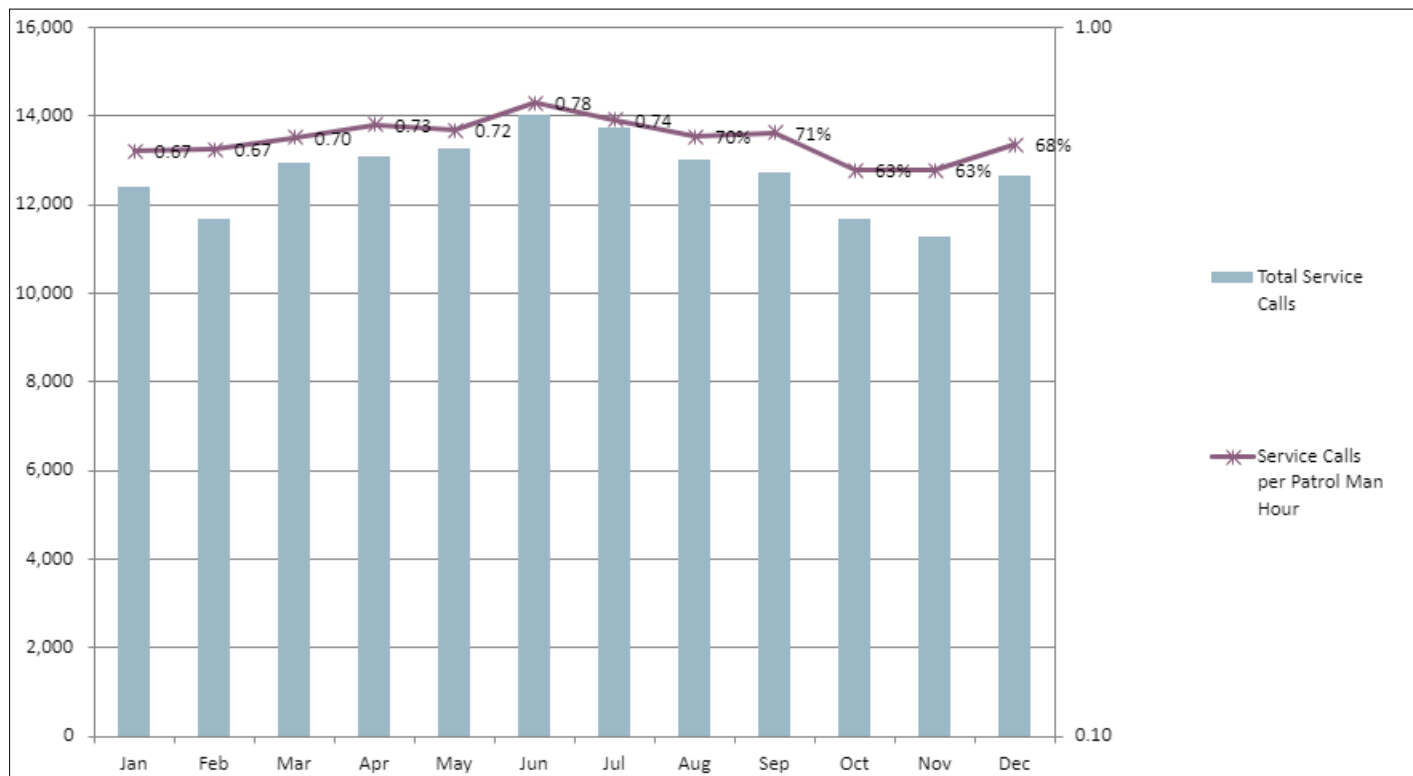
Please keep in mind that this report offers a snapshot in time for each of the months included based on the timing of when the data was provided by law enforcement. Due to the fluid nature of criminal investigation, some of the data may have developed further after the report data was released.

MCSO: Montgomery County Sheriff’s Office. Unless otherwise noted, this refers to MCSO Patrol The Woodlands Township Division.

Zones: The Woodlands Township contracts with the Montgomery County Sheriff’s Office for policing in eight policing “zones”, comprising seven residential villages and one commercial district. Together, these zones make up MCSO Patrol The Woodlands Township Division. There is also a “zone” for the Village of Creekside Park, which is policed by the Harris County Constable’s Office, Precinct 4.

- Zone 1 — Grogan’s Mill
- Zone 2 — Panther Creek
- Zone 3 — Indian Springs
- Zone 4 — Sterling Ridge
- Zone 5 — Alden Bridge
- Zone 6 — Cochran’s Crossing
- Zone 7 — College Park
- Zone 8 — Town Center (commercial)
- Zone 9 — Creekside Park

CALLS FOR SERVICE TRENDS



	Jan	Feb	Mar	Apr	May	Jun	Jul	Aug	Sep	Oct	Nov	Dec	Total
Total Service Calls	12,380	11,654	12,938	13,052	13,264	14,000	13,720	13,002	12,717	11,639	11,272	12,637	152,275
Percent of Calls Resulting In Crime Reports	3%	3%	3%	3%	3%	3%	3%	3%	3%	3%	3%	3%	3%
Service Calls per Patrol Man Hour	0.67	0.67	0.70	0.73	0.72	0.78	0.74	70%	71%	63%	63%	68%	0.70
Patrol Man Hours	18,538	17,342	18,538	17,940	18,538	17,940	18,538	18,538	17,940	18,538	17,940	18,538	218,868

Frequently Asked Questions

- **Do call titles equal crimes committed?** No. Call Titles speak to the types of calls that are received, but an officer may make an alternate or additional finding upon re-view/investigation.
- **Do Criminal Statute Reports equal arrests?** No. Criminal Statute Reports indicate that an officer believes criminal activity has occurred. Depending on the situation, additional investigation may add to or negate criminal charges.
- **What is the role of the community in “Community Policing?”** To answer that question you must have knowledge of the most basic Crime Prevention teachings and the “Crime Triangle.”

The Crime Triangle identifies three elements that must be present in order for crime to be committed.



- *Desire* of a criminal to commit a crime;
- *Ability* to commit the crime; and the
- *Opportunity* for the crime to be committed

Fortunately, you (residents - businesses) have control over one of the elements of the Crime Triangle - *Opportunity*. By removing the opportunity for crime to occur you can break the Crime Triangle and contribute to the Community Policing effort here in The Woodlands.



- **Where can I find the full report?** This executive summary accompanied by a full appendix of reports of the Township’s contracted law enforcement services can be found on the Township website at www.thewoodlandstownship-tx.gov, go to “Law Enforcement Services” at the bottom go to “Community Policing Reports”.

APPENDIX DETAILED REPORTS

MONTHLY ACTIVITY REPORT — CALLS FOR SERVICE DECEMBER 2022 — ALL ZONES



COMBINED LAW ENFORCEMENT CALLS FOR SERVICE BY VILLAGE



CALL TYPE	Grogan's Mill	Panther Creek	Indian Springs	Sterling Ridge	Alden Bridge	Cochran's Crossing	College Park	Town Center	Creekside Park	TOTAL
911 CALLS	1	9	3	4	3	2	11	30	1	64
ALARMS	53	26	13	36	29	45	22	84	33	341
ANIMAL CALL	3	3	2	2	2	0	0	2	4	18
ASSAULT	1	1	0	1	1	0	2	4	0	10
ASSAULT (AGGRAVATED)	0	0	0	0	0	0	1	0	0	1
ASSAULT (FAMILY VIOLENCE)	5	2	0	5	2	1	2	6	2	25
ASSAULT (SEXUAL)	1	1	0	0	0	0	4	0	0	6
ASSIST CALLS	23	19	6	5	10	1	14	27	0	105
BURGLARY	3	2	0	0	0	0	0	2	0	7
BURGLARY (MOTOR VEHICLE)	3	2	1	1	0	3	3	9	2	24
CRIMINAL MISCHIEF	0	5	2	2	0	3	1	7	0	20
CRIMINAL TRESPASS	5	1	1	0	0	3	1	5	0	16
DIRECTED PATROL	360	229	94	620	505	425	328	1,324	755	4,640
DISTURBANCE	32	36	8	24	18	13	11	36	58	236
DOA (JP CALLS)	0	3	1	1	1	0	3	0	2	11
FACILITY CHECK	19	48	13	11	11	2	5	46	689	844
FORGERY / FRAUD	9	6	2	2	5	1	1	11	1	38
HARASSMENT	10	6	0	1	2	1	2	3	0	25
HOMICIDE	0	0	0	0	0	0	0	0	0	0
KIDNAPPING	0	0	0	0	0	0	0	0	0	0
MISSING PERSON (ADULT)	0	1	1	0	0	0	1	3	0	6
MISSING PERSON (JUVENILE)	1	1	0	1	1	0	0	0	0	4
NARCOTICS	3	3	1	0	1	0	2	3	0	13
PROWLER	1	0	0	0	0	0	0	0	0	1
PUBLIC INTOXICATION	0	1	0	0	0	0	2	19	0	22
PUBLIC SERVICE (INFO/CIVIL)	58	70	19	36	44	31	46	136	225	665
ROBBERY	0	0	0	0	0	0	0	1	0	1
SHOPLIFTING	0	0	0	4	0	0	13	29	0	46
SUICIDE (ATTEMPTED)	1	2	0	0	2	0	0	1	0	6
SUSPICIOUS PERSON	24	23	13	13	13	9	14	42	13	164
SUSPICIOUS VEHICLE	12	7	2	8	13	9	6	17	15	89
THEFT	1	8	0	1	3	2	4	17	6	42
TRAFFIC (D.U.I.D. & D.W.I.)	2	3	5	1	2	2	1	11	0	27
TRAFFIC ACCIDENT (MAJOR)	2	0	4	1	1	1	4	8	1	22
TRAFFIC ACCIDENT (MINOR)	9	19	18	10	13	9	11	75	8	172
TRAFFIC ENFORCEMENT	163	412	168	182	192	201	41	502	95	1,956
TRAFFIC HAZARD	7	16	19	2	2	8	6	19	5	84
VACATION WATCH	26	174	81	230	226	126	27	23	452	1,365
VEHICLE THEFT	0	0	0	0	0	1	2	12	0	15
WELFARE CHECK	40	51	13	19	32	18	46	66	14	299
ALL OTHER CALLS	46	49	25	56	44	188	68	492	239	1,207
TOTAL INCIDENTS	924	1,239	515	1,279	1,178	1,105	705	3,072	2,620	12,637
ARREST (MISDEMEANOR)	14	13	4	10	4	2	15	114	1	177
ARREST (FELONY)	13	6	0	0	0	0	6	17	2	44

MONTHLY ACTIVITY REPORT — CALLS FOR SERVICE DECEMBER 2021 — ALL ZONES



COMBINED LAW ENFORCEMENT CALLS FOR SERVICE BY VILLAGE



CALL TYPE	Grogan's Mill	Panther Creek	Indian Springs	Sterling Ridge	Alden Bridge	Cochran's Crossing	College Park	Town Center	Creekside Park	TOTAL
911 CALLS	7	5	5	1	6	5	4	26	0	59
ALARMS	38	25	18	47	33	34	26	62	38	321
ANIMAL CALL	0	1	0	3	1	2	1	0	1	9
ASSAULT	1	2	0	1	1	0	1	4	0	10
ASSAULT (AGGRAVATED)	1	0	0	0	0	0	0	0	0	1
ASSAULT (FAMILY VIOLENCE)	8	4	3	2	4	2	3	3	0	29
ASSAULT (SEXUAL)	1	1	0	1	1	0	1	2	1	8
ASSIST CALLS	18	18	1	7	14	6	16	35	0	115
BURGLARY	2	0	0	0	3	0	1	2	1	9
BURGLARY (MOTOR VEHICLE)	0	2	0	0	0	2	2	23	0	29
CRIMINAL MISCHIEF	6	2	1	1	3	2	4	14	2	35
CRIMINAL TRESPASS	1	0	0	1	1	0	3	0	0	6
DIRECTED PATROL	388	310	134	469	400	460	440	1,401	796	4,798
DISTURBANCE	42	25	4	19	24	10	14	27	35	200
DOA (JP CALLS)	2	4	0	0	2	1	0	2	3	14
FACILITY CHECK	27	40	3	6	5	7	45	72	589	794
FORGERY / FRAUD	7	3	4	4	4	4	0	5	6	37
HARASSMENT	0	0	0	0	0	0	1	2	0	3
HOMICIDE	0	0	0	0	0	0	0	0	0	0
KIDNAPPING	0	0	0	0	0	0	0	0	0	0
MISSING PERSON (ADULT)	0	0	0	2	0	0	0	0	0	2
MISSING PERSON (JUVENILE)	0	0	0	0	0	0	0	0	0	0
NARCOTICS	1	1	0	0	0	0	1	3	1	7
PROWLER	0	0	0	0	0	0	0	0	0	0
PUBLIC INTOXICATION	0	1	0	0	1	1	0	1	0	4
PUBLIC SERVICE (INFO/CIVIL)	87	52	20	54	73	29	30	214	143	702
ROBBERY	0	0	0	0	0	0	0	0	0	0
SHOPLIFTING	0	0	1	6	0	0	22	16	0	45
SUICIDE (ATTEMPTED)	0	1	0	0	1	0	0	0	0	2
SUSPICIOUS PERSON	16	21	21	16	11	12	26	29	8	160
SUSPICIOUS VEHICLE	13	7	3	12	12	7	4	23	11	92
THEFT	7	4	2	8	3	4	2	28	2	60
TRAFFIC (D.U.I.D. & D.W.I.)	3	3	4	1	1	0	1	2	2	17
TRAFFIC ACCIDENT (MAJOR)	0	2	1	1	1	2	0	4	1	12
TRAFFIC ACCIDENT (MINOR)	11	7	13	11	13	8	19	58	8	148
TRAFFIC ENFORCEMENT	149	284	106	137	163	149	63	442	111	1,604
TRAFFIC HAZARD	5	16	9	7	17	6	4	28	9	101
VACATION WATCH	98	306	163	231	205	190	31	7	522	1,753
VEHICLE THEFT	3	0	1	1	1	0	1	3	1	11
WELFARE CHECK	59	33	25	23	32	25	43	74	15	329
ALL OTHER CALLS	70	50	54	52	86	198	92	1,041	258	1,901
TOTAL INCIDENTS	1,071	1,230	596	1,124	1,122	1,166	901	3,653	2,564	13,427
ARREST (MISDEMEANOR)	12	9	7	7	3	7	29	42	3	119
ARREST (FELONY)	8	6	0	0	1	3	4	17	0	39

ALPHA & OMEGA MOUNTED PATROL

In December 2022, Mounted Patrol provided customer service and assisted security and law enforcement when appropriate.

International Visitors: Canada, England, France, Ireland, India, Japan and Mexico.

Out-of-State Visitors: Alabama, Arkansas, California, Colorado, Florida, Georgia, Hawaii, Idaho, Illinois, Indiana, Iowa, Kansas, Kentucky, Louisiana, Maryland, Michigan, Minnesota, Mississippi, Missouri, Montana, Nevada, New Jersey, New Mexico, New York, North Carolina, North Dakota, Oklahoma, Oregon, Pennsylvania, Tennessee, South Carolina, Utah, Washington, Wisconsin, and Wyoming

Alpha & Omega Mounted	DECEMBER 2022	DECEMBER 2021		TOTAL 2022	TOTAL 2022
Car Alarm Checks	85	186		1,118	1,527
Lost Vehicles	36	46		478	339
Lockouts	3	5		28	36
Unsecured Vehicles	6	12		94	366
Directions	546	670		8,200	9,877
Handicap Parking	422	144		1,746	1,758
Customer Assists	385	83		4,063	1,996
Law Enforcement Assists	5	13		102	236
Security Assists	542	56		1,050	848

MONTGOMERY COUNTY JUSTICE COURT, PRECINCT 3

Justice of the Peace Court Precinct 3	DECEMBER 2022	Total 2022
New Class "C" Misdemeanor Charges Filed	1,167	17,746
Cases Set on Criminal Docket	845	12,009
Criminal Cases Pending	4,062	48,745
Civil Cases on Docket	1,196	12,715
Arrest Warrants Issued	0	15
Total Revenues Collected for Month	\$217,797.00	\$3,027,781

MONTGOMERY COUNTY SHERIFF'S OFFICE AND MONTGOMERY COUNTY CONSTABLE'S OFFICE, PRECINCT 3 —CHILDREN'S SAFE HARBOR AND INTERNET CRIMES THROUGH THE TOWNSHIP

Investigation of Crimes Against Children:

The Township contracts with MCSO and Montgomery County Constable's Office - Precinct 3 for services specific to investigations of crimes against children. Both agencies receive referrals from Child Protective Services (CPS) routed to Safe Harbor. In addition to the Safe Harbor program, the Township contracts with Montgomery County Constable's Office - Precinct 3 for an Internet Crimes Investigator position. It is understood that some cases may originate or conclude outside of the Township boundaries. The numbers in this section are not cumulative, as some cases carry over from month to month.

The Woodlands Township	DECEMBER 2022	TOTAL 2022
MCSO - Safe Harbor - Cases Assigned	2	35
MCCO - P3 - Safe Harbor - Cases Assigned	8	52
MCCO - P3 - Internet Crimes - Cases Assigned	1	25
Total Cases	11	112

Surrounding Areas		
MCSO - Safe Harbor - Cases Assigned	24	340
MCCO - P3 - Safe Harbor - Cases Assigned	9	47
MCCO - P3 - Internet Crimes - Cases Assigned	2	28
Total Cases	35	415

Charges Filed		
MCSO - Felony Charge(s) Filed	8	107
MCSO - Misdemeanor Charge(s) Filed	0	0
MCCO - P3 - Felony Charge(s) Filed	3	26
MCCO - P3 - Misdemeanor Charge(s) Filed	0	1
Total Charges Filed	11	134

Search Warrants		
MCSO - Search Warrants Executed	22	125
MCCO - PC 3 - Search Warrants Executed	8	23
Total Search Warrants	30	148



ABOUT THE WOODLANDS TOWNSHIP'S LAW ENFORCEMENT SERVICES

The Woodlands Township is a special purpose district providing municipal types of services to The Woodlands community. By law, The Woodlands Township cannot directly employ law enforcement officers; however, the Township contracts for supplemental law enforcement services in Montgomery County through a contract with the Montgomery County Sheriff's Office and in Harris County through a contract with Harris County Constable's Office, Precinct 4. The counties provide community policing services in eight residential zones and the tourism-oriented zone located in Town Center. All zones have full-time deputies providing 24/7 coverage. The Township also contracts with the Montgomery County Constable's Office, Precinct 3 for investigators specifically assigned to investigate crimes against children.

In addition to the Township's county contracted community-policing deputies, the counties also provide services as needed in the detective operation, administrative support, special services, SWAT team, training, recruitment, traffic control, identification – crime lab, communications, sex offender division, fleet operations, jail division, auto theft and other areas through the county tax levy.

INTERESTED IN LEARNING MORE?

For up-to-date information, such as Press Releases and Featured Fugitives from the Montgomery County Sheriff's Office and other law enforcement agencies that serve The Woodlands, please visit www.thewoodlandstownship-tx.gov.

You can locate recent public safety media/Press Releases on the *Resident Page*, choose "Law Enforcement Services" at the bottom go to "Law Enforcement Advisories".

You can also sign up for The Woodlands Township Neighborhood Watch under "Neighborhood Watch" at www.thewoodlandstownship-tx.gov/neighborhoodwatch.